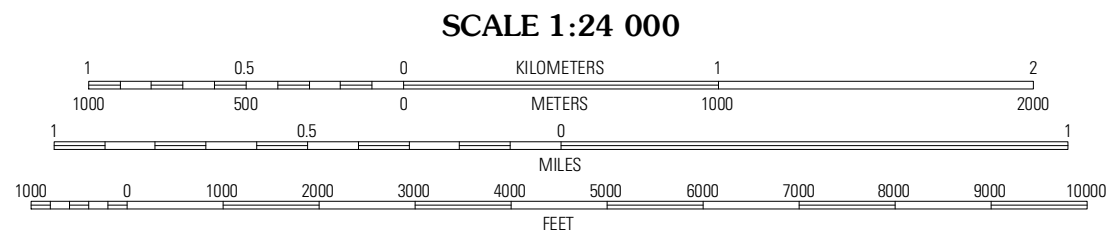
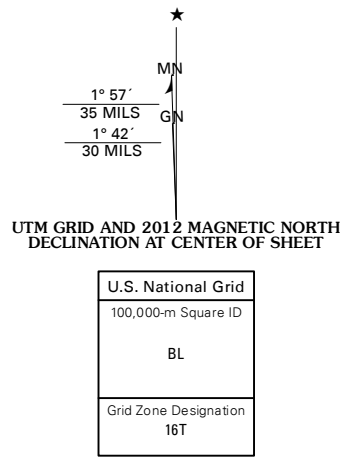


Imagery.....	NAIP, August 2011
Roads.....	©2006-2011 TomTom
Names.....	GNIS, 2011
Hydrography.....	National Hydrography Dataset, 2011
Contours.....	National Elevation Dataset, 2008
Boundaries.....	Census, IBWC, IBC, USGS, 1972 - 2010



CONTOUR INTERVAL 10 FEET  
NORTH AMERICAN VERTICAL DATUM OF 1988



This map was produced to conform with the  
National Geospatial Program US Topo Product Standard, 2011.  
The data file associated with this product is draft version 0.6.3






New Bedford	Walnut	Ohio
Manlius	Buda NE	Princeton North
Buda	Wyanet	Princeton South

ADJOINING 7.5' QUADRANGLES

### ROAD CLASSIFICATION

Interstate Route		State Route	
US Route		Local Road	
Ramp		4WD	

 Interstate Route     US Route     State Route

BUDA NE, IL  
2012