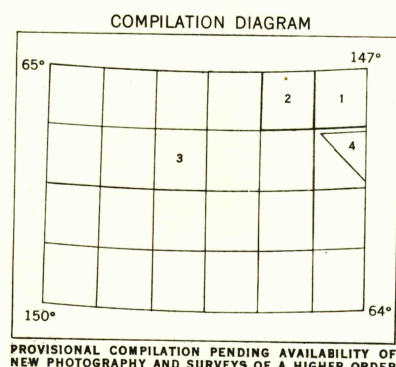


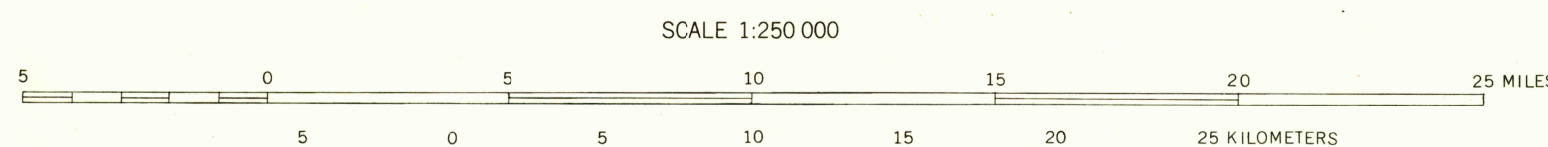
MAPPED BY THE GEOLOGICAL SURVEY, U.S. CORPS OF
ENGINEERS AND U.S. AIR FORCE
EDITED AND PUBLISHED BY THE GEOLOGICAL SURVEY
CONTROL BY USGS AND USC&GS

CULTURE AND DRAINAGE IN PART COMPILED FROM
TRIMETROGRAPHY, 1941-1949.
TOPOGRAPHY COMPILED FROM ORIGINAL SURVEYS
OF THE GEOLOGICAL SURVEY AND OTHER OFFICIAL
SOURCES 1939-1949, SUPPLEMENTED BY STEREO-
PHOTOGRAMMETRIC (PHOTOLODADE) COMPILED.

UNIVERSAL TRANSVERSE MERCATOR PROJECTION, ZONE 6
DASHED LAND LINES INDICATE APPROXIMATE LOCATION

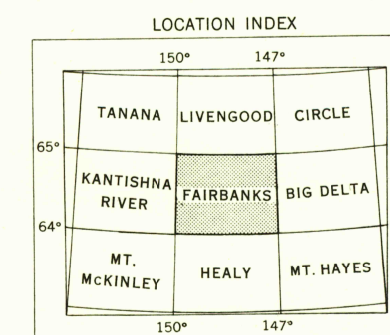


1. TOPOGRAPHY AND PLAINIMETRY FROM FAIRBANKS (D-1),
ALASKA, 1:50,000, 1949.
2. TOPOGRAPHY AND PLAINIMETRY FROM FAIRBANKS (D-2),
ALASKA, 1:50,000, 1949.
3. TOPOGRAPHY AND PLAINIMETRY FROM FAIRBANKS (D-3),
ALASKA, 1:50,000, 1949.
4. PLAINIMETRY FROM USARP PRELIMINARY BASE FAIRBANKS
OF ENGINEERS, LOCATION PLAN, DRAWING NO. USARP
115,000, 1948, TRANSFERRED AND ADJUSTED TO
TRIMETROGRAPHY BASE.



CONTOUR INTERVAL 200 FEET
AREAS NOT SURVEYED IN DETAIL ARE INDICATED BY BROKEN LINES
DATUM IS MEAN SEA LEVEL

1950 MAGNETIC DECLINATION AT SOUTH EDGE OF SHEET VARIES FROM 28° TO 29° 30' EAST
THIS MAP IS AVAILABLE IN BOTH SHADED RELIEF AND CONTOUR EDITIONS
FOR SALE BY U. S. GEOLOGICAL SURVEY, FEDERAL CENTER, DENVER, COLORADO OR WASHINGTON 25, D. C.
A FOLDER DESCRIBING TOPOGRAPHIC MAPS AND SYMBOLS IS AVAILABLE ON REQUEST



ROAD CLASSIFICATION 3016

ALL WEATHER ROADS DRY WEATHER ROADS
HARD-SURFACE IMPROVED DIRT
OTHER UNIMPROVED DIRT
TRAILS

FAIRBANKS, ALASKA
N 6400-W 14700/60X180

USGS
Historical File
Topographic Division

1950

AUG 12 1955