

MAPPED, EDITED, AND PUBLISHED BY THE GEOLOGICAL SURVEY

CONTROL BY USGS, NOS/NOAA, AND USACE

COMPILED IN 1965 FROM U.S. GEOLOGICAL SURVEY 1:63,360-SCALE MAPS, SURVEYED 1953-1959. REVISED IN 1984 BY THE USGS FROM AERIAL PHOTOGRAPHS TAKEN 1980 AND 1981. MAP NOT FIELD CHECKED

PROJECTION AND 10,000-METER GRID  
UNIVERSAL TRANSVERSE MERCATOR, ZONE 5  
100,000-FOOT GRID TICKS BASED ON ALASKA COORDINATE SYSTEM, ZONE 5  
1927 NORTH AMERICAN DATUM. TO PLACE ON THE PROJECTED NORTH AMERICAN DATUM 1983 MOVE THE PROJECTION LINES 58 METERS NORTH AND 123 METERS EAST

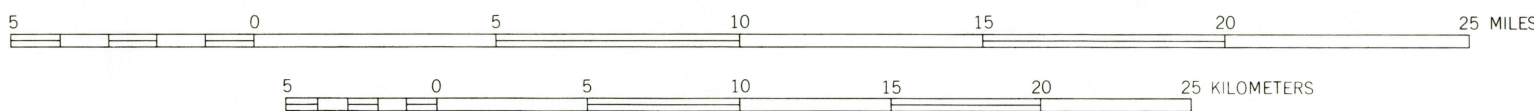
LAND LINES REPRESENT UNSURVEYED AND UNMARKED LOCATIONS  
PREDETERMINED BY THE BUREAU OF LAND MANAGEMENT  
FOLIOS K-18 AND K-19, KATEEL RIVER MERIDIAN

SWAMPS, AS PORTRAYED, INDICATE ONLY THE WETTER AREAS,  
USUALLY OF LOW RELIEF, AS INTERPRETED FROM AERIAL PHOTOGRAPHS

FEDERAL RESERVATION BOUNDARIES ESTABLISHED BY THE ALASKA NATIONAL INTEREST LANDS CONSERVATION ACT, PL. 96-487, DEC. 2, 1980 ARE SHOWN AS COMPILED BY THE ADMINISTERING AGENCIES


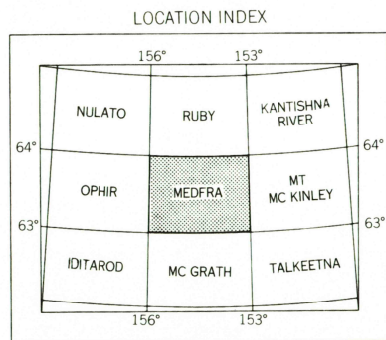
THERE MAY BE PRIVATE INCLUSIONS WITHIN THE BOUNDARIES OF THE NATIONAL OR STATE RESERVATIONS SHOWN ON THIS MAP

SCALE 1:250000



CONTOUR INTERVAL 200 FEET  
DOTTED LINES REPRESENT 100 FOOT CONTOURS  
NATIONAL GEODETIC VERTICAL DATUM OF 1929  
1984 MAGNETIC DECLINATION AT SOUTH EDGE OF SHEET VARIES FROM 22°30' TO 24° EAST

FOR SALE BY U.S. GEOLOGICAL SURVEY  
FAIRBANKS, ALASKA 99701, DENVER, COLORADO 80225, OR RESTON, VIRGINIA 22092  
A FOLDER DESCRIBING TOPOGRAPHIC MAPS AND SYMBOLS IS AVAILABLE ON REQUEST



ROAD CLASSIFICATION

UNIMPROVED DIRT - - - - -

MEDFRA, ALASKA

63153-A1-TF-250

1989

LIMITED REVISION 1984