



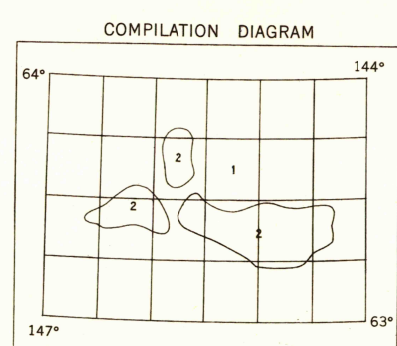
mt Hayes

MAPPED, EDITED, AND PUBLISHED BY THE GEOLOGICAL SURVEY

CONTROL BY USGS AND USCGS

CULTURE AND DRAINAGE IN PART COMPILED FROM TRIMETROGON  
PHOTOGRAPHY, 1941-1946. TOPOGRAPHY COMPILED FROM ORIGINAL  
SURVEYS OF THE GEOLOGICAL SURVEY AND OTHER OFFICIAL  
SOURCES, 1898-1936, SUPPLEMENTED BY STEREOPHOTO-  
GRAMMETRIC (PHOTOALIDADE) COMPILATION, 1942-1947

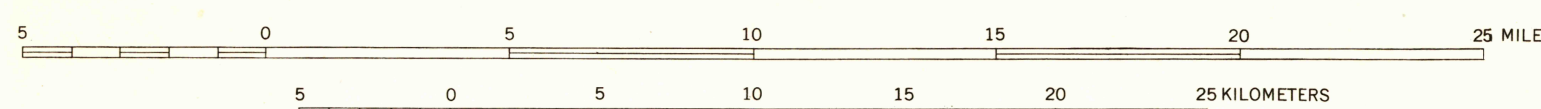
UNIVERSAL TRANSVERSE MERCATOR PROJECTION, ZONE 6



1. TOPOGRAPHY FROM ALASKA MAPS 48 AND 49 TRANSFERRED AND ADJUSTED TO TRI-METROGON BASE
2. TOPOGRAPHY BY PHOTOALIDADE METHODS 1942-1947

PROVISIONAL COMPILATION PENDING AVAILABILITY OF  
NEW PHOTOGRAPHY AND SURVEYS OF A HIGHER ORDER

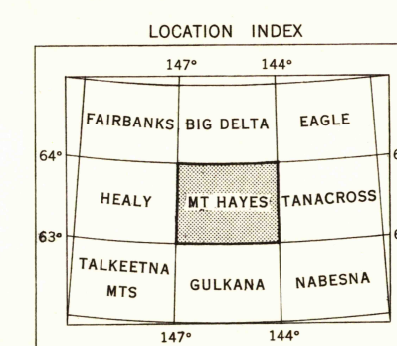
SCALE 1:250,000



CONTOUR INTERVALS 200 AND 1000 FEET  
AREAS NOT SURVEYED IN DETAIL INDICATED BY BROKEN LINES  
DATUM IS MEAN SEA LEVEL

1950 MAGNETIC DECLINATION AT SOUTH EDGE OF SHEET VARIES FROM 29°00' TO 30°00' EAST

THIS MAP IS AVAILABLE IN BOTH SHADED RELIEF AND CONTOUR EDITIONS  
FOR SALE BY U. S. GEOLOGICAL SURVEY, FEDERAL CENTER, DENVER, COLORADO OR WASHINGTON 25, D. C.  
A FOLDER DESCRIBING TOPOGRAPHIC MAPS AND SYMBOLS IS AVAILABLE ON REQUEST



USGS  
Historical File  
Topographic Division

U.S.G.S.  
FILE COPY  
TOPOGRAPHIC DIVISION

ROAD CLASSIFICATION  
ALL WEATHER ROADS DRY WEATHER ROADS  
HARD SURFACE IMPROVED DIRT  
OTHER UNIMPROVED DIRT  
TRAILS

MT HAYES, ALASKA

N6300-W14400/60x180

1950

2065