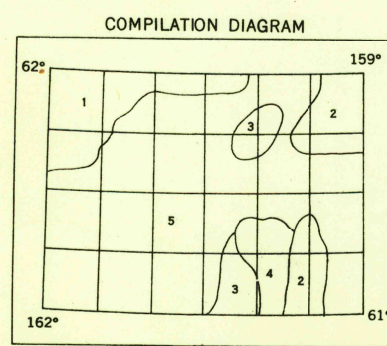


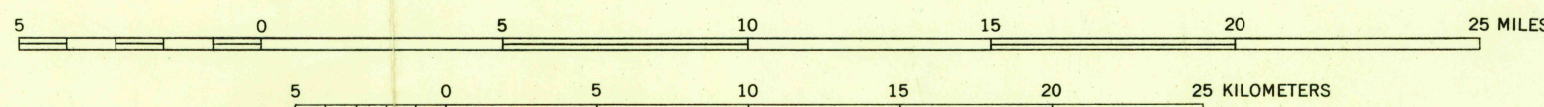
MAPPED, EDITED, AND PUBLISHED BY THE GEOLOGICAL SURVEY

CONTROL BY USGS AND USAF

CULTURE AND DRAINAGE IN PART COMPILED FROM TRIMETRON
PHOTOGRAPHY, 1943. TOPOGRAPHY COMPILED FROM ORIGINAL
SURVEYS OF THE GEOLOGICAL SURVEY AND OTHER OFFICIAL
SOURCES, 1914-1946, SUPPLEMENTED BY STEREOPHOTO-
GRAMMETRIC (PHOTOALTADE) COMPILATION, 1941-1947.
UNIVERSAL TRANSVERSE MERCATOR PROJECTION, ZONE 4

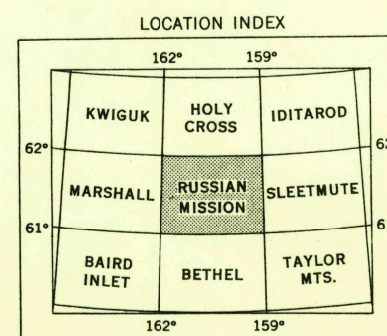


SCALE 1:250 000



CONTOUR INTERVALS 200 AND 1000 FEET
DOTTED LINES REPRESENT HALF-INTERVAL CONTOURS
AREAS NOT SURVEYED IN DETAIL INDICATED BY BROKEN LINES
DATUM IS MEAN SEA LEVEL
1950 MAGNETIC DECLINATION VARIES FROM 19°00' TO 20°30' EAST

FOR SALE BY U.S. GEOLOGICAL SURVEY, FEDERAL CENTER, DENVER, COLORADO OR WASHINGTON 25, D. C.
A FOLDER DESCRIBING TOPOGRAPHIC MAPS AND SYMBOLS IS AVAILABLE ON REQUEST



ROAD CLASSIFICATION

ALL WEATHER ROADS DRY WEATHER ROADS
HARD SURFACE NONE IMPROVED DIRT
OTHER NONE UNIMPROVED DIRT
TRAILS
1-05-1951
2, 145

RUSSIAN MISSION, ALASKA

N6100-W15900/60x180

EDITION OF 1950

USGS
Historical File
Topographic Division

