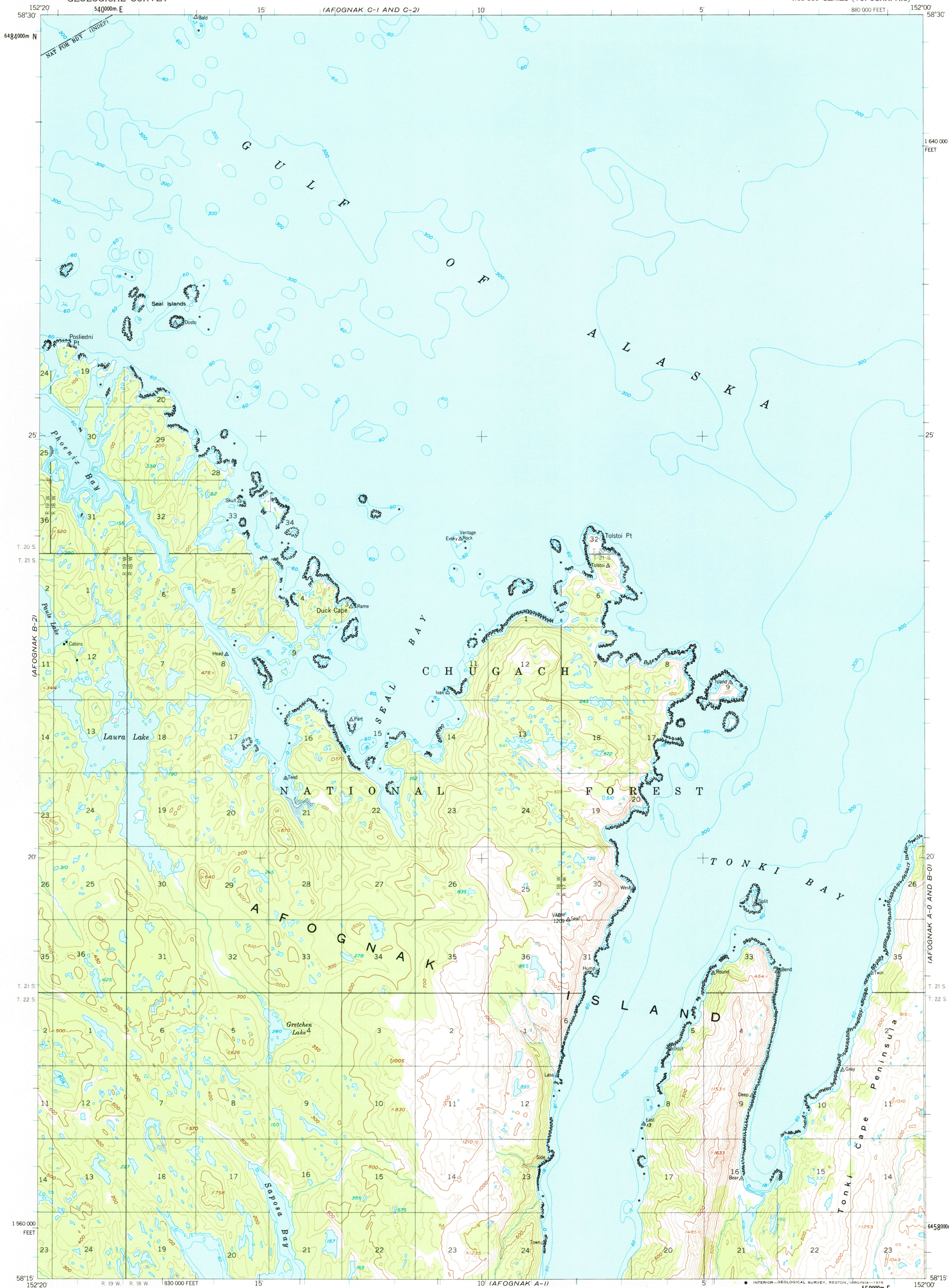


(AFOGNAK C-1 AND C-2)

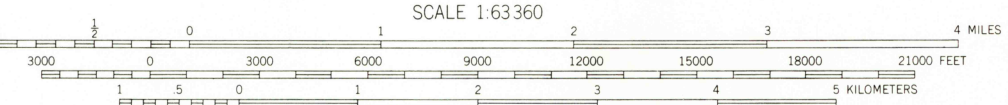
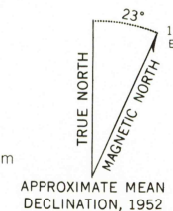
UNITED STATES  
DEPARTMENT OF THE INTERIOR  
GEOLOGICAL SURVEY

AFOGNAK (B-1) QUADRANGLE  
ALASKA-KODIAK ISLAND BOROUGH  
1:63 360 SERIES (TOPOGRAPHIC)



(AFOGNAK A-2)

Mapped, edited, and published by the Geological Survey  
Control by USC&GS and USCE.  
Topography by photogrammetric methods from aerial photographs  
taken 1951 and 1952. Map not field checked.  
Selected hydrographic data compiled from USC&GS  
Chart 8533 (1952). This information is not intended  
for navigational purposes.  
Universal Transverse Mercator projection, 1927 North American datum  
10,000-foot grid based on Alaska coordinate system, zone 5  
1000-meter Universal Transverse Mercator grid ticks,  
zone 5, shown in blue.  
Land lines represent unsurveyed and unmarked locations  
predetermined by the Bureau of Land Management  
Folio S-23, Seward Meridian



CONTOUR INTERVAL 100 FEET  
DASHED LINES REPRESENT 50-FOOT CONTOURS  
NATIONAL GEODEIC VERTICAL DATUM OF 1929  
DEPTH CURVES IN FEET-DATUM IS MEAN LOWER LOW WATER  
SHORELINE SHOWN REPRESENTS THE APPROXIMATE LINE OF MEAN HIGH WATER  
THE AVERAGE RANGE OF TIDE IS APPROXIMATELY 9 FEET

FOR SALE BY U. S. GEOLOGICAL SURVEY  
FAIRBANKS, ALASKA 99701, DENVER, COLORADO 80225, OR RESTON, VIRGINIA 22092  
A FOLDER DESCRIBING TOPOGRAPHIC MAPS AND SYMBOLS IS AVAILABLE ON REQUEST



ROAD CLASSIFICATION  
No roads or trails in this area

AFOGNAK (B-1), ALASKA  
N5815—W15200/15X20  
1952  
MINOR REVISIONS 1970

USGS  
Historical File  
Topographic Division

FEB 21 1978  
2800

(AFOGNAK A-0 AND B-0)