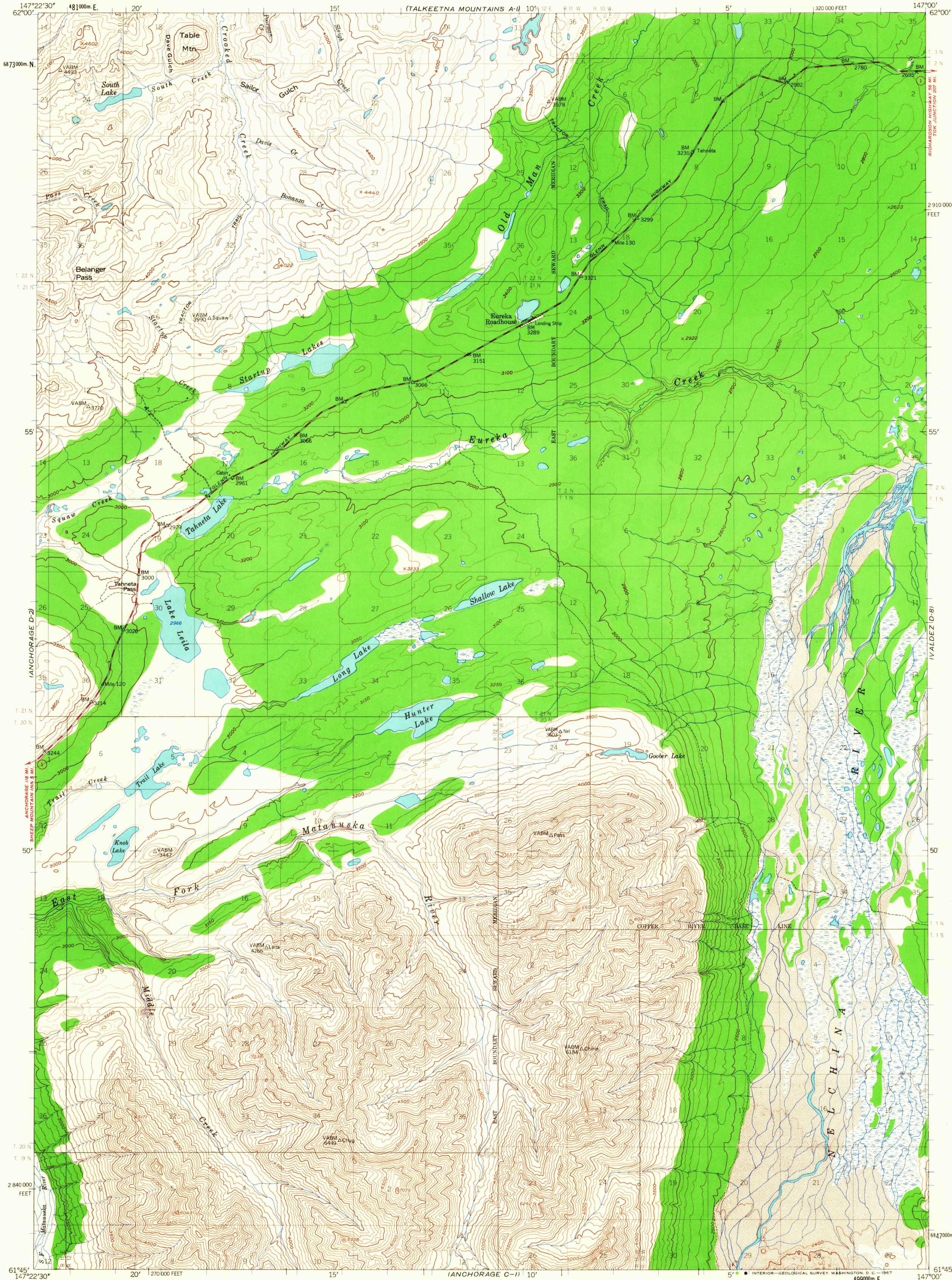


UNITED STATES
DEPARTMENT OF THE INTERIOR
GEOLOGICAL SURVEY

ANCHORAGE (D-1) QUADRANGLE
ALASKA-MATANUSKA-SUSITNA BOROUGH
1:63 360 SERIES (TOPOGRAPHIC)



Maped, edited, and published by the Geological Survey

Control by USGS and USC&GS

Topography by photogrammetric methods from aerial photographs

taken 1948. Map not field checked

Universal Transverse Mercator projection, 1927 North American datum

10,000-foot grid based on Alaska coordinate system, zone 3

1000-meter Universal Transverse Mercator grid ticks, zone 6, shown in blue

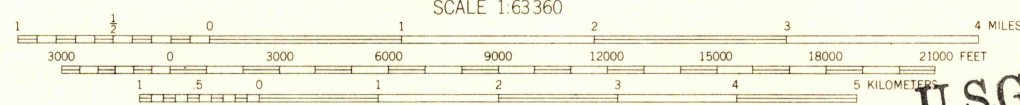
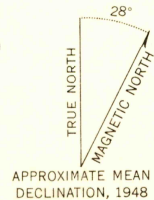
Land lines represent unsurveyed and unmarked locations

predetermined by the Bureau of Land Management

Folios S-1, Seward Meridian, CR-4 and CR-5, Copper River Meridian

Swamps, as portrayed, indicate only the wetter areas,

usually of low relief, as interpreted from aerial photographs



CONTOUR INTERVAL 100 FEET
DOTTED LINES REPRESENT 50-FOOT CONTOURS
DATUM IS MEAN SEA LEVEL

U.S.G.S.
FILE COPY
TOPOGRAPHIC DIVISION
HISTORICAL

ROAD CLASSIFICATION
Medium-duty ——— Unimproved dirt ———
○ State Route

ANCHORAGE (D-1), ALASKA
N6145-W14700/15X22.5

1948

MINOR REVISIONS 1966

USGS
Historical File
Topographic Division

3230

FEB 5 1968