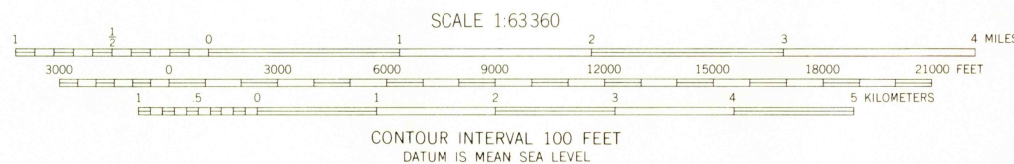
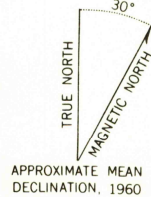





Mapped, edited, and published by the Geological Survey  
Control by USGS and USC&GS and International Boundary Commission  
Topography by photogrammetric methods from aerial photographs  
taken 1948, field annotated 1960. Map not field checked  
Universal Transverse Mercator projection, 1927 North American datum  
10,000-foot grid based on Alaska coordinate system, zone 1  
1000-meter Universal Transverse Mercator grid ticks,  
zone 8, shown in blue  
Land lines represent unsurveyed and unmarked locations  
determined by the State of Alaska, Division of Lands  
Folio CR 11, Copper River Meridian



FOR SALE BY U.S. GEOLOGICAL SURVEY  
FAIRBANKS, ALASKA, DENVER 25, COLORADO OR WASHINGTON 25, D.C.  
A FOLDER DESCRIBING TOPOGRAPHIC MAPS AND SYMBOLS IS AVAILABLE ON REQUEST



ROAD CLASSIFICATION  
No roads or trails in this area

USGS  
Historical File  
Topographic Division  
ATLIN (A-7), ALASKA  
N5900-W13415/15X22.5

1960

MAY 7 1965