


UNITED STATES  
DEPARTMENT OF THE INTERIOR  
GEOLOGICAL SURVEY

NABESNA (A-2) QUADRANGLE  
ALASKA  
1:63 360 SERIES (TOPOGRAPHIC)

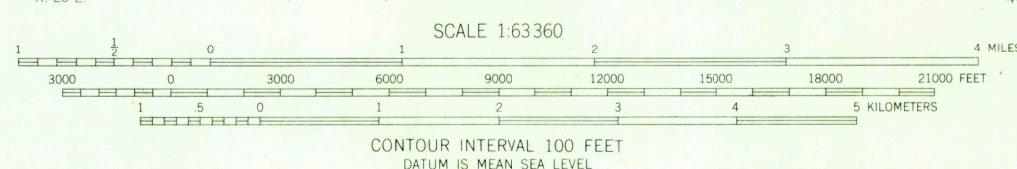
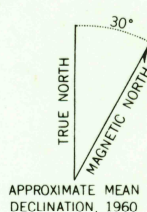


Mapped, edited, and published by the Geological Survey  
Control by USGS and USC&GS

Topography by photogrammetric methods from aerial photographs  
taken 1957. Field annotated 1960. Map not field checked

Universal Transverse Mercator projection, 1927 North American datum  
10,000-foot grid based on Alaska coordinate system; zone 2  
1000-meter Universal Transverse Mercator grid ticks,  
zone 7, shown in blue

Land lines represent unsurveyed and unmarked locations  
predetermined by the Bureau of Land Management  
Folio CR 2, Copper River Meridian



USGS  
Historical File  
Topographic Division

ROAD CLASSIFICATION  
Trails



U.S.G.S.

FILE COPY  
TOPOGRAPHIC DIVISION

NABESNA (A-2), ALASKA  
N6200-W14130/15X30  
1960

FOR SALE BY U.S. GEOLOGICAL SURVEY  
FAIRBANKS, ALASKA 99701, DENVER, COLORADO 80225, OR WASHINGTON, D.C. 20242  
A FOLDER DESCRIBING TOPOGRAPHIC MAPS AND SYMBOLS IS AVAILABLE ON REQUEST

2155  
MAR 8 1962