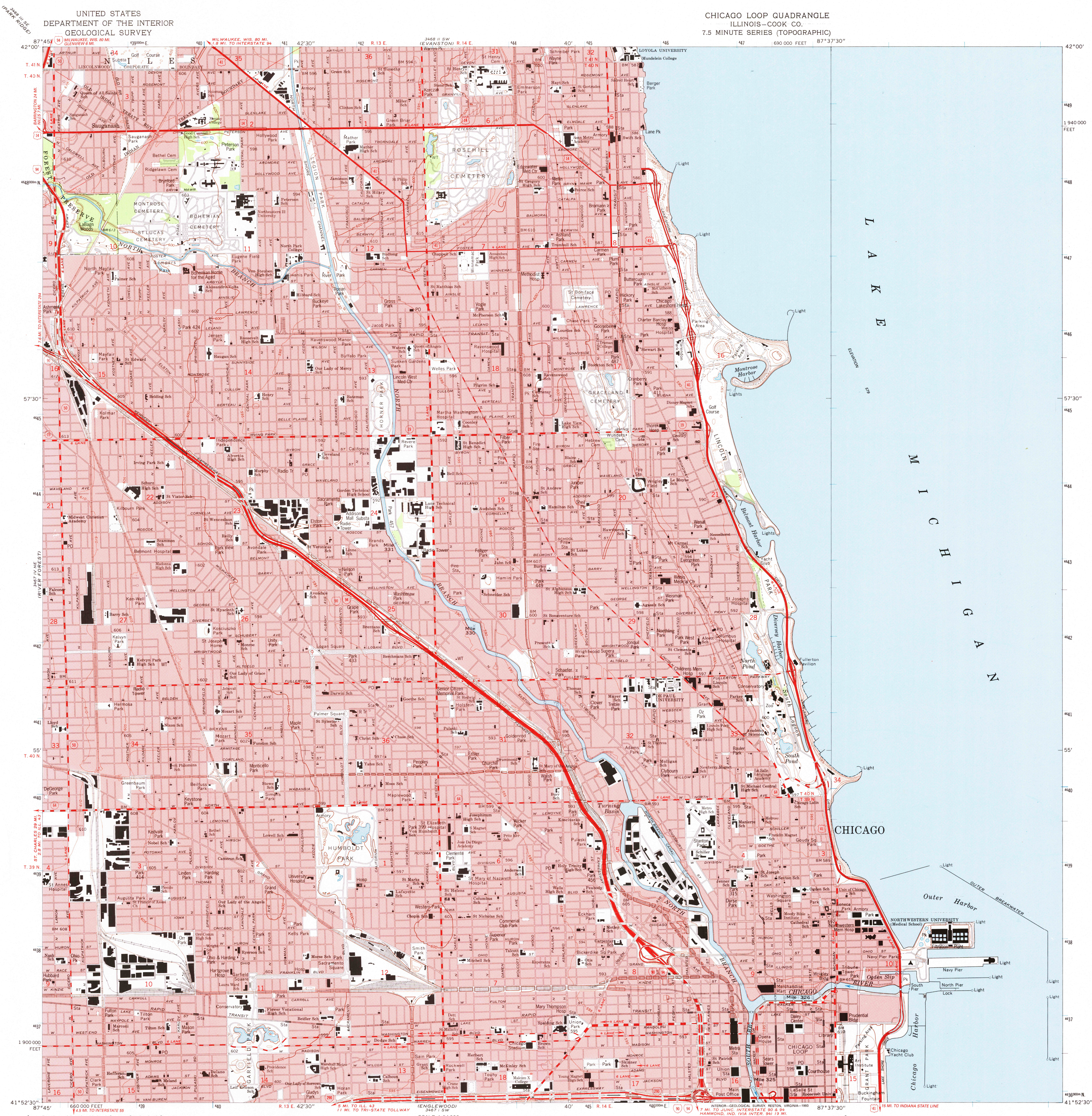
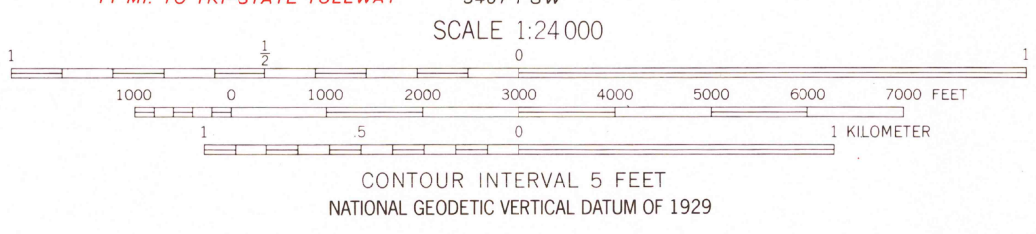
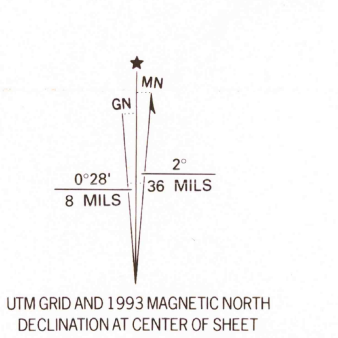


UNITED STATES  
DEPARTMENT OF THE INTERIOR  
GEOLOGICAL SURVEY

CHICAGO LOOP QUADRANGLE  
ILLINOIS-COOK CO.  
7.5 MINUTE SERIES (TOPOGRAPHIC)



Produced by the United States Geological Survey  
Control by USGS, NOS/NOAA, City of Chicago and  
Cook County Highway Department  
Planimetry by photogrammetric methods from aerial photographs  
taken 1962. Topography by planimetric surveys 1926.  
Revised from aerial photographs taken 1988. Field checked 1992.  
Map edited 1993.  
Projection and 10,000-foot grid ticks: Illinois coordinate  
system, east zone (transverse Mercator).  
100-meter Universal Transverse Mercator grid ticks, zone 16, shown in blue  
1927 North American Datum (NAD 27).  
North American Datum of 1983 (NAD 83) is shown by dashed corner ticks.  
The values of the shift between NAD 27 and NAD 83 for 7.5-minute  
intersections are given in USGS Bulletin 1575.  
There may be private inholdings within the boundaries of  
the National or State reservations shown on this map.  
Red tint indicates areas in which only landmark buildings are shown.



- ROAD CLASSIFICATION
- Primary highway, hard surface
  - Secondary highway, hard surface
  - Light-duty road, hard or improved surface
  - Unimproved road
  - Interstate Route
  - U. S. Route
  - State Route

CHICAGO LOOP, ILL.  
41087-H6-T-024  
1993

