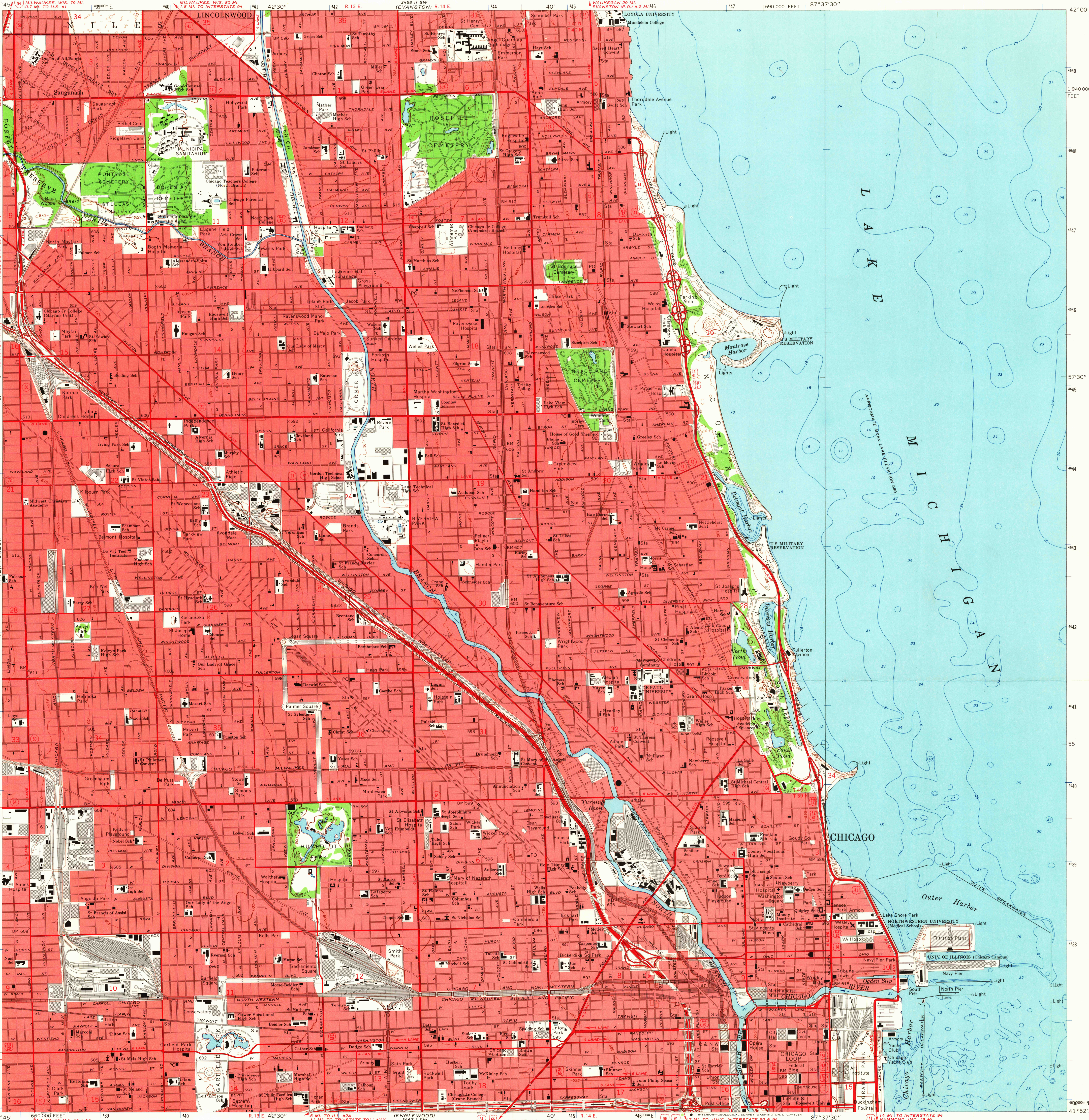


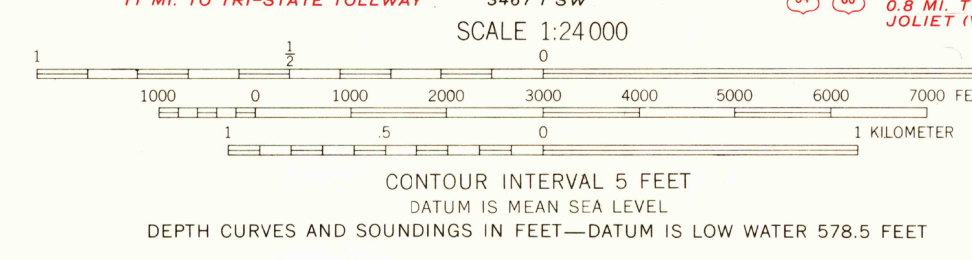
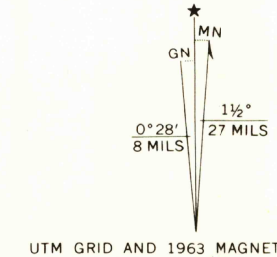
UNITED STATES
DEPARTMENT OF THE INTERIOR
GEOLOGICAL SURVEY

USGS
Historical File
Topographic Division

CHICAGO LOOP QUADRANGLE
ILLINOIS-COOK CO.
7.5 MINUTE SERIES (TOPOGRAPHIC)

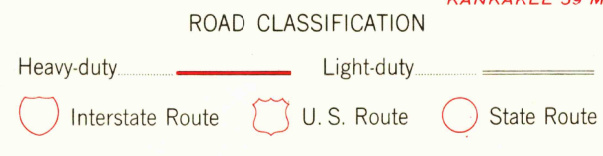


Maped, edited, and published by the Geological Survey
in cooperation with State of Illinois Geological Survey
Control by USGS, USC&GS, and City of Chicago
Planimetry by photogrammetric methods from aerial photographs
taken 1962. Topography by planetable surveys 1926. Revised 1963
Selected hydrographic data compiled from U.S. Lake Survey
Charts 751 (1963) and 752 (1963). This information is not
intended for navigational purposes
Polyconic projection. 1927 North American datum
10,000-foot grid based on Illinois coordinate system, east zone
1000-meter Universal Transverse Mercator grid ticks,
zone 16, shown in blue
Red tint indicates areas in which only landmark buildings are shown



THIS MAP COMPLIES WITH NATIONAL MAP ACCURACY STANDARDS
FOR SALE BY U.S. GEOLOGICAL SURVEY, WASHINGTON 25, D. C.
AND BY THE STATE GEOLOGICAL SURVEY, URBANA, ILLINOIS
A FOLDER DESCRIBING TOPOGRAPHIC MAPS AND SYMBOLS IS AVAILABLE ON REQUEST

USGS
Historical File
Topographic Division



CHICAGO LOOP, ILL.
N4152.5-W8737.5/7.5

1963
AMS 3467 1 NW-SERIES W863

USGS Library
Reston, VA.
Topo Archive

USGS
Historical File
Topographic Division

DEC 1 6 1964

3900