

UNITED STATES
DEPARTMENT OF THE INTERIOR
GEOLOGICAL SURVEY



DOVER EAST QUADRANGLE
NEW HAMPSHIRE-MAINE
7.5 MINUTE SERIES ORTHOPHOTOQUAD

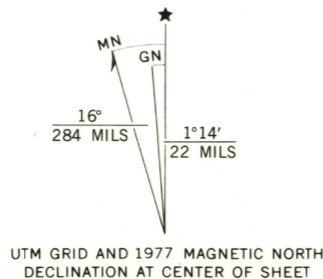


Produced and published by the Geological Survey
in cooperation with the Soil Conservation Service

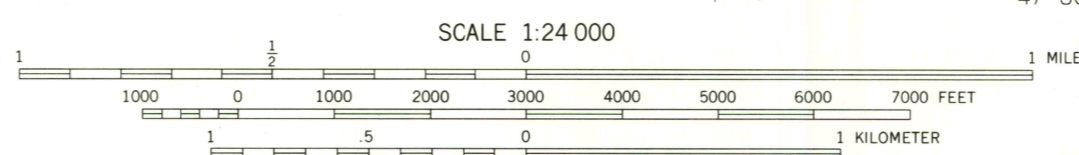
Orthophotograph prepared from 1:80,000-scale
aerial photograph taken April 1, 1977

Projection: Maine coordinate system, west zone
(transverse Mercator)
10,000-foot grid ticks based on Maine coordinate
system, west zone and New Hampshire coordinate system
1000-meter Universal Transverse Mercator grid,
zone 19. 1927 North American datum

Photomagey rectified by optical scanning
which may produce double or mismatched images;
use the mean of image positions for map point




UTM GRID AND 1977 MAGNETIC NORTH
DECLINATION AT CENTER OF SHEET



THIS MAP COMPLIES WITH NATIONAL MAP ACCURACY STANDARDS
FOR SALE BY U. S. GEOLOGICAL SURVEY, RESTON, VIRGINIA 22092

PRINCIPAL NUMBERED HIGHWAYS
Interstate Route U. S. Route State Route



This quadrangle area also covered by
1:24,000-scale topographic map

DOVER EAST, N. H.-ME.
N4307.5-W7045/7.5

1977

AMS 6870 III NE-SERIES V011

