


U. S. G. S.  
FILE COPY  
Inspection and Editing



H. H. Hodgeson, Division Engineer  
Topography by C. A. Stonesifer and Linn County Cruiser Survey  
Control by U. S. Geological Survey and U. S. Coast and Geodetic Survey  
Surveyed in 1933-1934

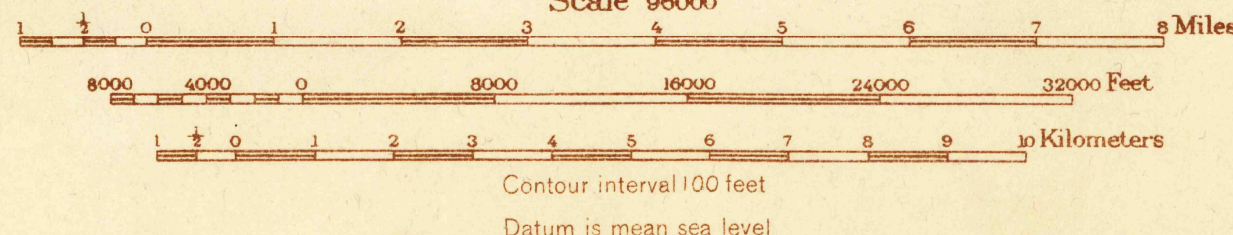
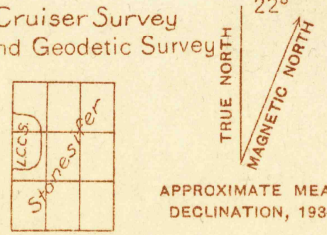


DIAGRAM OF TOWNSHIP

16	15	14	13	12	11	10	9	8	7	6	5	4	3	2	1
17	16	15	14	13	12	11	10	9	8	7	6	5	4	3	2
18	17	16	15	14	13	12	11	10	9	8	7	6	5	4	3
19	18	17	16	15	14	13	12	11	10	9	8	7	6	5	4
20	19	18	17	16	15	14	13	12	11	10	9	8	7	6	5
21	20	19	18	17	16	15	14	13	12	11	10	9	8	7	6
22	21	20	19	18	17	16	15	14	13	12	11	10	9	8	7
23	22	21	20	19	18	17	16	15	14	13	12	11	10	9	8
24	23	22	21	20	19	18	17	16	15	14	13	12	11	10	9
25	24	23	22	21	20	19	18	17	16	15	14	13	12	11	10
26	25	24	23	22	21	20	19	18	17	16	15	14	13	12	11
27	26	25	24	23	22	21	20	19	18	17	16	15	14	13	12
28	27	26	25	24	23	22	21	20	19	18	17	16	15	14	13
29	28	27	26	25	24	23	22	21	20	19	18	17	16	15	14
30	29	28	27	26	25	24	23	22	21	20	19	18	17	16	15
31	30	29	28	27	26	25	24	23	22	21	20	19	18	17	16

U. S. G. S.  
FILE COPY  
McKENZIE BRIDGE, OREGON

RETURN TO:  
USGS AND HISTORICAL MAP ARCHIVES