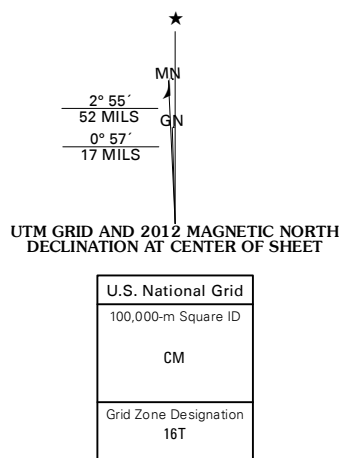
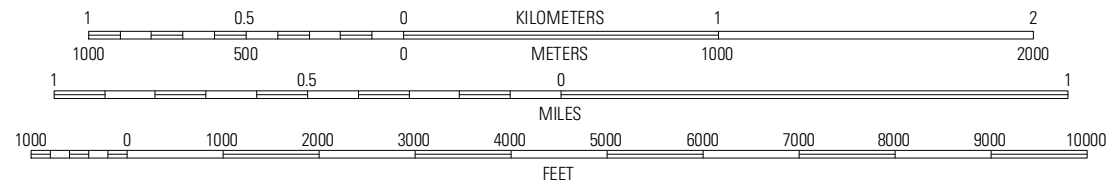


Imagery.....	NAIP, August 2011
Roads.....	©2006-2011 TomTom
Names.....	GNIS, 2011
Hydrography.....	National Hydrography Dataset, 2011
Contours.....	National Elevation Dataset, 2003
Boundaries.....	Census, IBWC, IBC, USGS, 1972 - 2010



SCALE 1:24 000



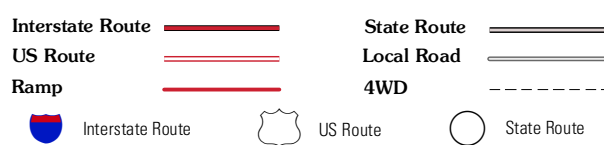
CONTOUR INTERVAL 10 FEET
NORTH AMERICAN VERTICAL DATUM OF 1988

This map was produced to conform with the National Geospatial Program US Topo Product Standard, 2011. A metadata file associated with this product is draft version 0.6.3



Big Rock	Sugar Grove	Aurora North
Plano	Yorkville	Aurora South
Newark	Plattville	Yorkville SE

ROAD CLASSIFICATION



YORKVILLE, IL
2012