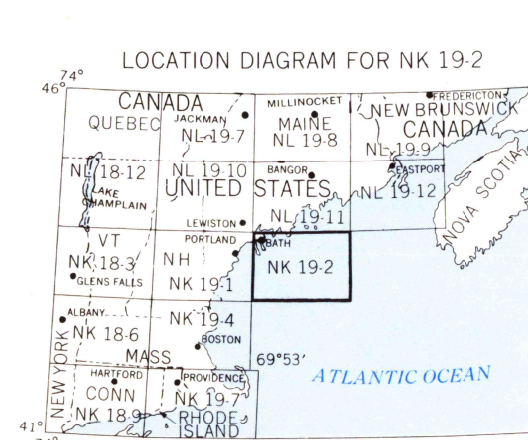
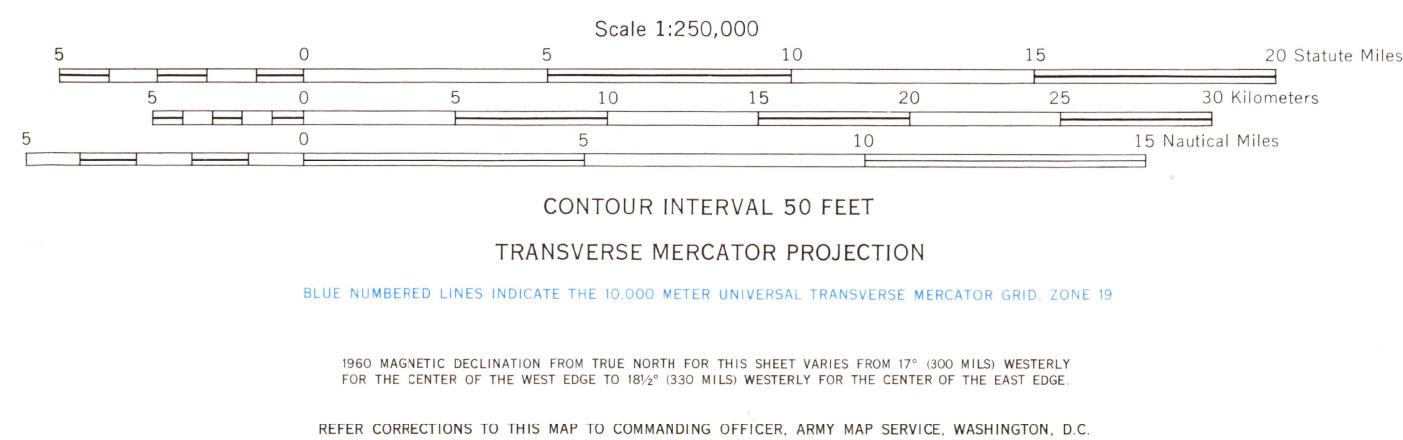
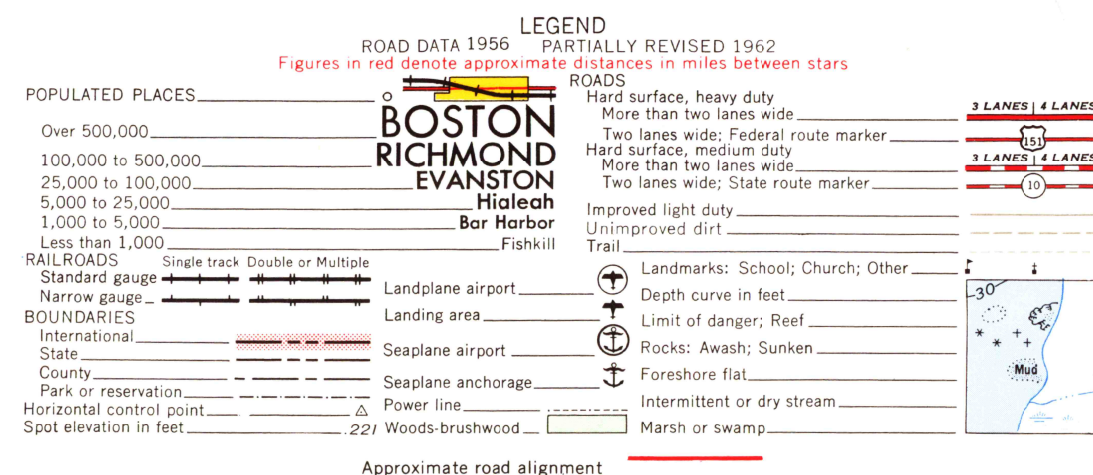



V501

Edition 3-AMS

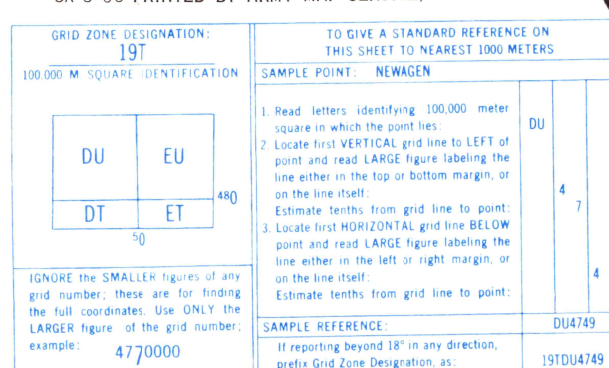
Prepared by the Army Map Service (GUSX), Corps of Engineers, U.S. Army, Washington, D.C. Compiled in 1955 from USGS and AMS quadrangles, 1:62,500 and 1:50,000, 1904-49. Planimetry revised by photo-planimetric methods. Selected hydrographic data compiled from USCGS Charts 1940-51. This information is not intended for navigational purposes. Horizontal and vertical control by USGS and USCGS. Map field checked 1956. Minor corrections by U.S. Geological Survey 1952.



RELIABILITY DIAGRAM



SX 3-65 PRINTED BY ARMY MAP SERVICE, CORPS OF ENGINEERS



U.S. GEOLOGICAL SURVEY
WASHINGTON
MAY - 5 1965

3 1818 00568356 8

United States, Topo. 1:250,000
Sheet Bath, 1965.
cop. 1.

STOCK NO. V501NK192