

Mapped, edited, and published by the Geological Survey

Control by USGS and USC&GS

Topography by photogrammetric methods from aerial photographs taken 1967. Field checked 1970

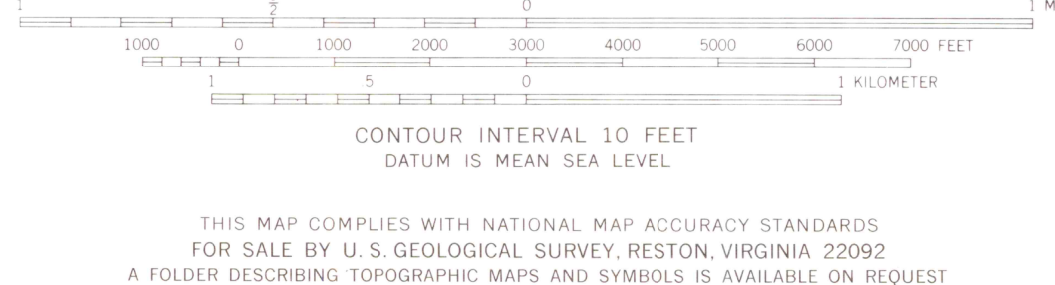
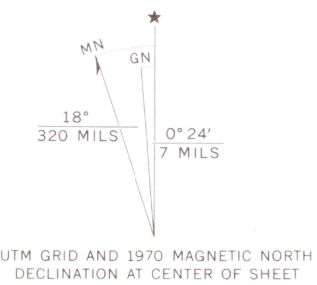
Projection and 10,000-foot grid ticks: Maine coordinate system, west zone (transverse Mercator)

1000-meter Universal Transverse Mercator grid ticks, zone 19, shown in blue. 1927 North American datum

Fine red dashed lines indicate selected fence and field lines where generally visible on aerial photographs. This information is unchecked

Map photospected 1979


No major culture or drainage changes observed



ROAD CLASSIFICATION	
Primary highway, hard surface	Light-duty road, hard or improved surface
Secondary highway, hard surface	Unimproved road
Interstate Route	U.S. Route
	State Route

NORTH WHITEFIELD, MAINE
NE/4 WISCASSET 15' QUADRANGLE
N4407.5—W6930/7.5
PHOTOINSPECTED 1979
1970

AMS 7072 II NE—SERIES V811



NDV 30 1980