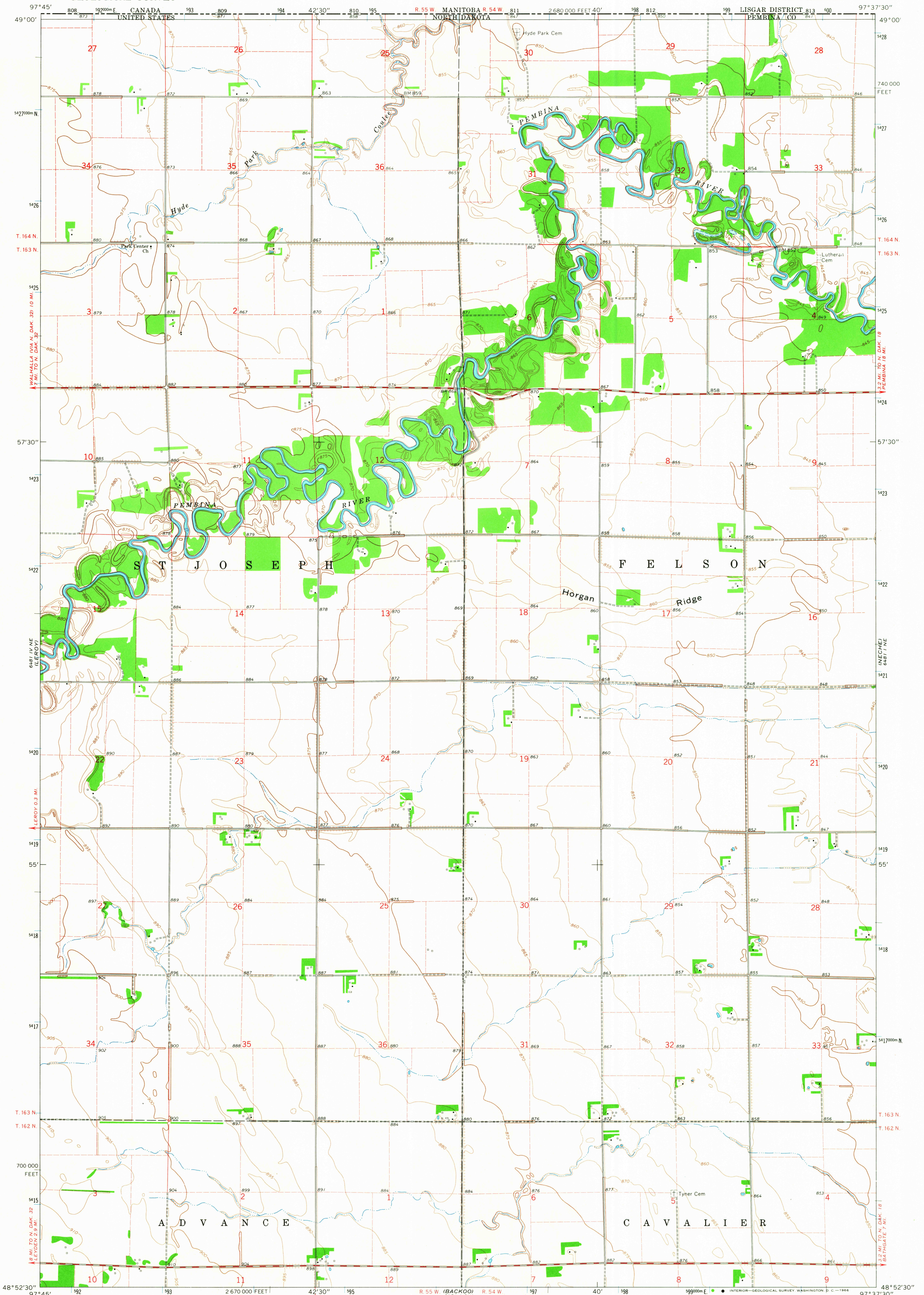


UNITED STATES
DEPARTMENT OF THE INTERIOR
GEOLOGICAL SURVEY

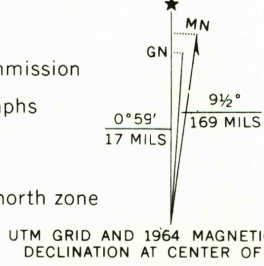
CAVALIER NW QUADRANGLE
NORTH DAKOTA
7.5 MINUTE SERIES (TOPOGRAPHIC)
NW/4 CAVALIER 15' QUADRANGLE




Mapped, edited, and published by the Geological Survey as part of the Department of the Interior program for the development of the Missouri River Basin. Control by USGS, USC&GS, and International Boundary Commission. Planimetry by photogrammetric methods from aerial photographs taken 1963. Topography by planetable surveys 1964.

Polyconic projection. 1927 North American datum. 10,000-foot grid based on North Dakota coordinate system, north zone. 1000-meter Universal Transverse Mercator grid ticks, zone 14, shown in blue.

Fine red dashed lines indicate selected fence and field lines where generally visible on aerial photographs. This information is unchecked.



SCALE 1:24,000
CONTOUR INTERVAL 5 FEET
DATUM IS MEAN SEA LEVEL



ROAD CLASSIFICATION
Medium-duty
Light-duty
Unimproved dirt

CAVALIER NW, N. DAK.
NW/4 CAVALIER 15' QUADRANGLE
N4852.5—W9737.5/7.5

1964
AMS 6481 I NW—SERIES V87 I