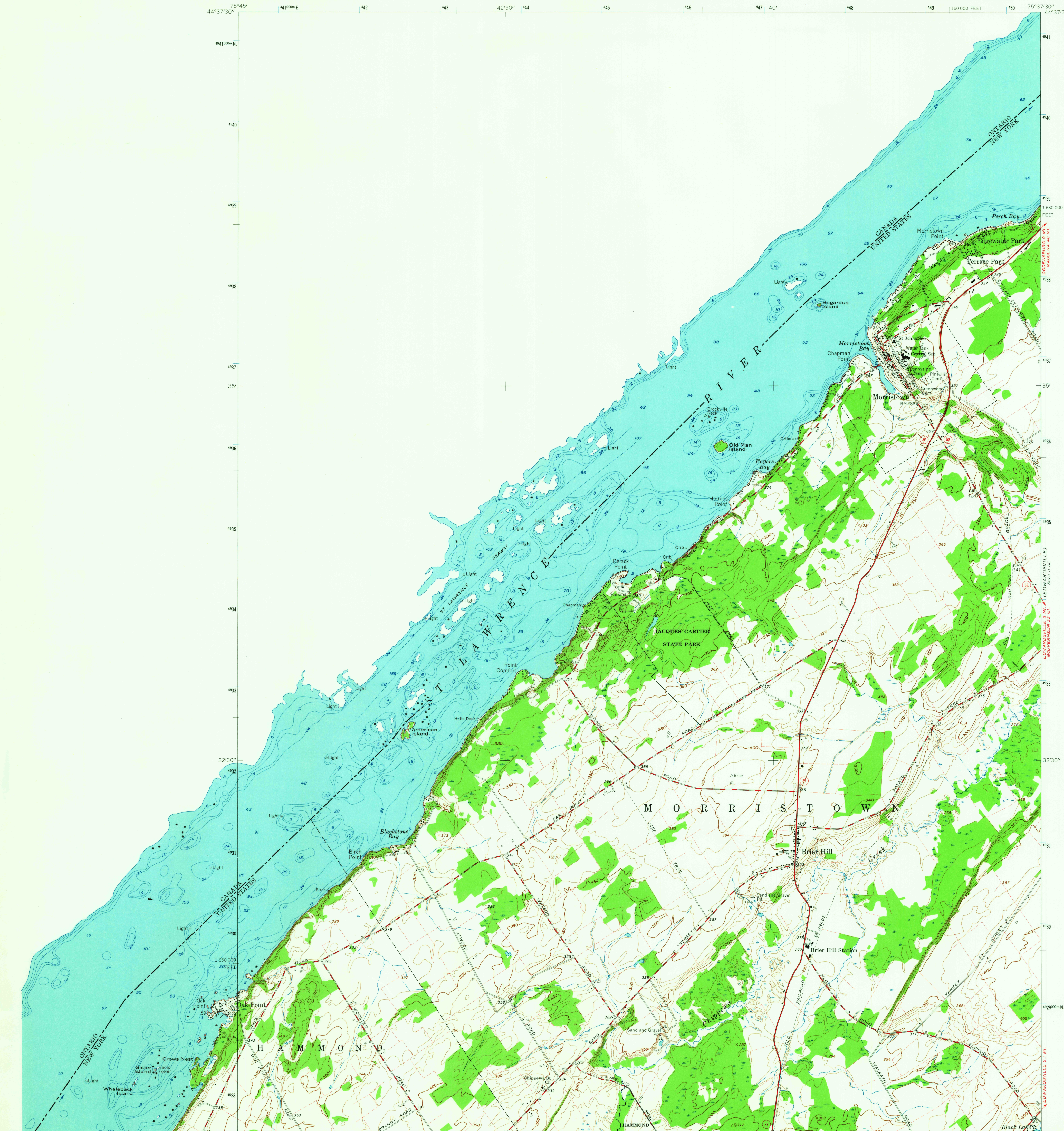
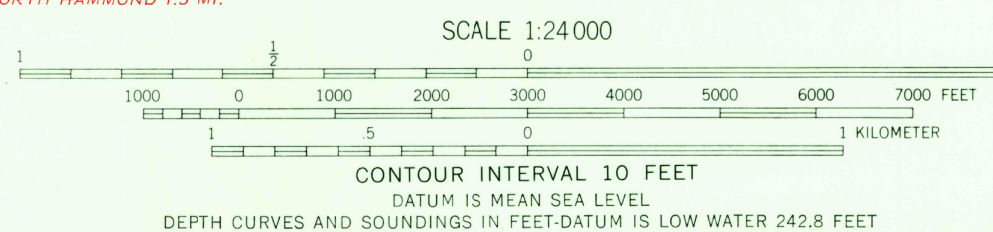
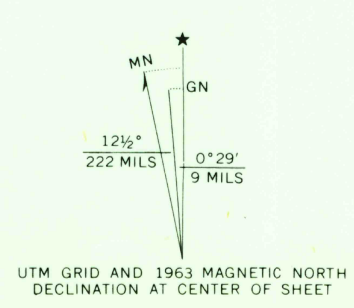


587 11 SE
1062500 WEST



Maped, edited, and published by the Geological Survey
Control by USGS, USC&GS, U.S. Lake Survey, TVA, and
International Boundary Commission
Topography by photogrammetric methods from aerial
photographs taken 1961. Field checked 1963
Selected hydrographic data compiled from U.S. Lake Survey
Charts 14 (1963) and 15 (1962). This information is not
intended for navigational purposes
Polyconic projection. 1927 North American datum
10,000-foot grid based on New York coordinate system, east zone
1000-meter Universal Transverse Mercator grid ticks,
zone 18, shown in blue
Fine red dashed lines indicate selected fence and field lines where
generally visible on aerial photographs. This information is unchecked



USGS
Historical File
Topographic Division

| ROAD CLASSIFICATION | |
|---------------------|-----------------|
| Heavy-duty | Light-duty |
| Medium-duty | Unimproved dirt |
| State Route | |



U.S.G.S.
FILE COPY
TOPOGRAPHIC DIVISION

MORRISTOWN, N. Y.
SW/4 BRIER HILL 15' QUADRANGLE
N4430-W7537.5/7.5

1963
AMS 5873 11 SW-SERIES 9821

THIS MAP COMPLIES WITH NATIONAL MAP ACCURACY STANDARDS
FOR SALE BY U. S. GEOLOGICAL SURVEY, WASHINGTON 25, D. C.
A FOLDER DESCRIBING TOPOGRAPHIC MAPS AND SYMBOLS IS AVAILABLE ON REQUEST

DEC 1 6 1964
2640