



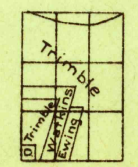
DEPARTMENT OF THE INTERIOR
U. S. GEOLOGICAL SURVEY

MONROE COUNTY, NEW YORK
REGIONAL PLANNING BOARD
DONALD S. BARROWS, CHAIRMAN, HAROLD G. DOBSON, VICE CHAIRMAN
ANDREW H. BOWN, ESTEN A. FLETCHER, FRANK W. MOFFETT
J. FRANKLIN BONNER, SECRETARY
ROY P. WARREN, ENGINEER

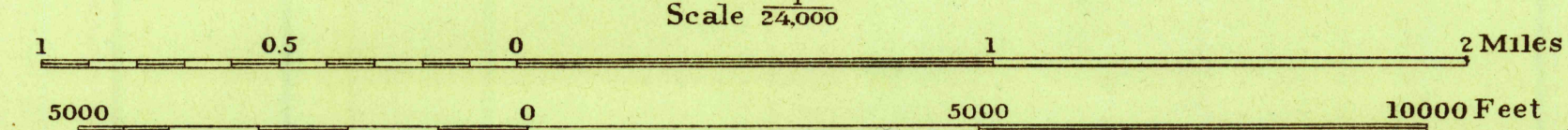
Advance sheet
Subject to correction

NEW YORK
MONROE COUNTY
ROCHESTER EAST QUADRANGLE

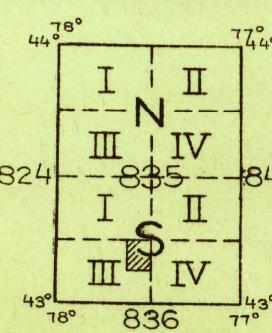
Albert Pike, Division Engineer
Topography by K.W. Trimble, Crawford Dickey,
J.L. Watkins, and H.F. Ewing
Culture and drainage in part compiled from aerial photographs
Control by U. S. Geological Survey,
U. S. Coast and Geodetic Survey, and
U. S. Lake Survey
Surveyed in 1931



APPROXIMATE MEAN
DECLINATION, 1981



Contour interval 5 feet
Datum is mean sea level



HISTORICAL FILES
FILE COPY REMOVE
RETURN TO CENTRAL FILE
ROCHESTER EAST, N.Y.

USGS Library
Reston, VA.
Topo Archive