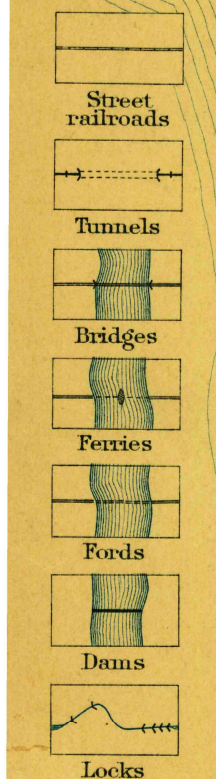
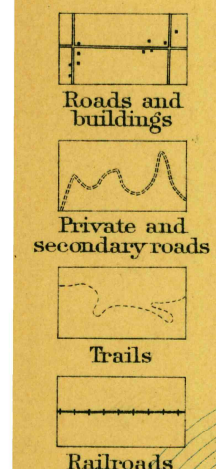
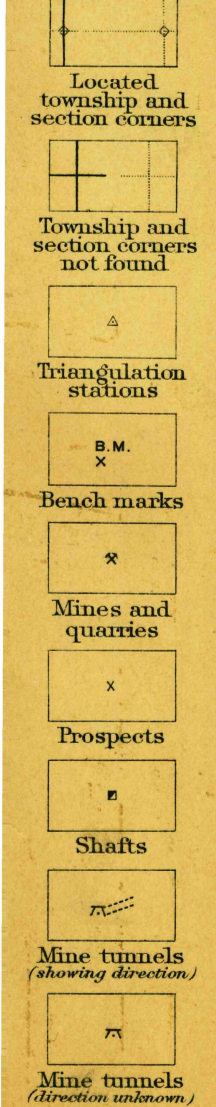


CONVENTIONAL
SIGNS

CULTURE
(printed in black)



U.S. township and
section lines



CONVE
SI

RI
(prints

Fi
(showing
mean sea
level)

Co
(showing
sea, horizon
and steep
of hills)

Depre
con

Le

C

Mine

DRA
(prints

Str

Fall
ra

Inter
str

Cana
dit

Lake
po

Inter
la

Gla

Sp

Salt n

Fresh n

Tida

The above
current us
graphic m
from this
in some m
dates.

T. 34 S.

T. 35 S.

R. U. Goode, Geographer in charge.
Triangulation by W. T. Griswold.
Topography by A. E. Murlin.
Surveyed in 1897-98.

Scale 1:25000
0 1 2 3 4 5 Miles
0 1 2 3 4 5 Kilometers

Contour interval 100 feet.
Datum is mean sea level.

USGS
Historical File
Topographic Division

July 20-1899

2127

Drag.
Port Orford