

SCALE 1:62500




1 2 3 4 MILE

3000 0 3000 6000 9000 12000 15000 18000 21000 FEET

1 5 0 1 2 3 4 5 KILOMETERS

CONTOUR INTERVAL 20 FEET
DATUM IS MEAN SEA LEVEL

ROAD CLASSIFICATION

Heavy-duty —————	Light-duty —————
Medium-duty - - - - -	Unimproved dirt>
 Interstate Route	 U.S. Route
 State Route	

This area also covered by 7.5 minute, 1:24,000 scale maps: Addison 1959 Carrollton 1959; Irving 1959; and Dallas 1958

CARROLLTON, TEXAS
N3245—W9645/15



TEXAS

QUADRANGLE LOCATION

U.S.G.S. This area also covers maps, Addison 19 and Dallas 1958
FILE COPY CA
TOPOGRAPHIC DIVISION

CARROLLTON, TEX
N3245-W9645/15

1959

MAY - 2 1963