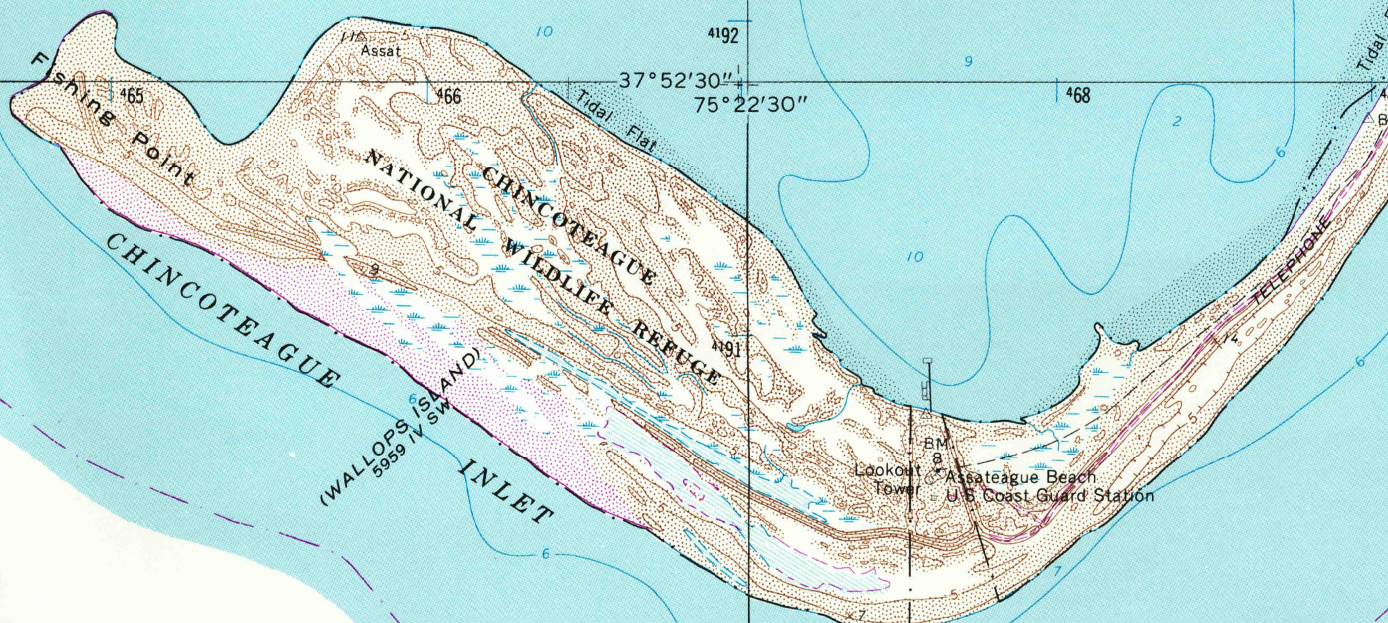
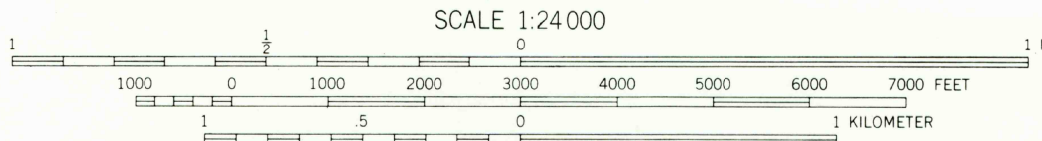
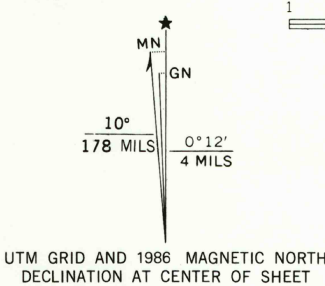




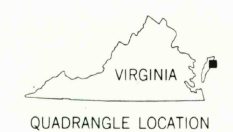
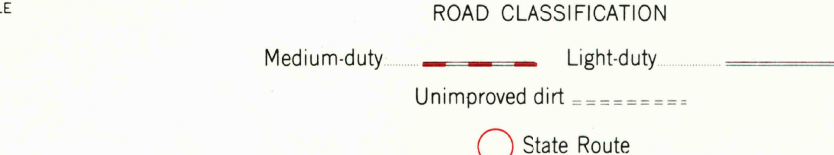
USGS NHD HISTORICAL MAP
OCT 16 1986
PECO FILE COPY



Mapped, edited, and published by the Geological Survey
Control by USGS and NOS/NOAA
Topography by photogrammetric methods from aerial photographs taken 1963 and planetable surveys 1965
Selected hydrographic data compiled from NOS chart 1220 (1964). This information is not intended for navigational purposes.
Polyconic projection. 10,000-foot grid based on Virginia geodetic system, south zone 1000-meter Universal Transverse Mercator grid ticks, zone 18, shown in blue. 1927 North American Datum To place on the predicted North American Datum 1983 move the projection lines 8 meters south and 31 meters west as shown by dashed corner ticks
There may be private inholdings within the boundaries of the National or State reservations shown on this map



SCALE 1:24,000
NATIONAL GEODETIC VERTICAL DATUM OF 1929
DEPTH CURVES AND SOUNDINGS IN FEET—DATUM IS MEAN LOW WATER
THE RELATIONSHIP BETWEEN THE TWO DATUMS IS VARIABLE
SHORELINE SHOWN REPRESENTS THE APPROXIMATE LINE OF MEAN HIGH WATER
THE MEAN RANGE OF TIDE IN THE ATLANTIC OCEAN IS APPROXIMATELY 3.6 FEET
AND IN CHINCOTEAGUE BAY IS APPROXIMATELY 1.4 FEET
THIS MAP COMPLIES WITH NATIONAL MAP ACCURACY STANDARDS
FOR SALE BY U. S. GEOLOGICAL SURVEY, RESTON, VIRGINIA 22092
AND VIRGINIA DIVISION OF MINERAL RESOURCES, CHARLOTTESVILLE, VIRGINIA 22903
A FOLDER DESCRIBING TOPOGRAPHIC MAPS AND SYMBOLS IS AVAILABLE ON REQUEST



CHINCOTEAGUE EAST, VA.
37075-H3-T-024

Revisions shown in purple compiled in cooperation with Commonwealth of Virginia agencies from aerial photographs taken 1982 and other source data. This information not field checked. Map edited 1986
1965
PHOTOREVISED 1986
DMA 5959 IV NE—SERIES V834

RETURN TO:
USGS NHD HISTORICAL MAP ARCHIVES