

UNITED STATES
DEPARTMENT OF THE INTERIOR
GEOLOGICAL SURVEY

GARDINER QUADRANGLE
WASHINGTON
7.5 MINUTE SERIES (TOPOGRAPHIC)



Mapped, edited, and published by the Geological Survey

Control by USGS, USC&GS, and USCE

Topography from aerial photographs by multiplex methods

Aerial photographs taken 1951. Field check 1953

Hydrography compiled from USC&GS Chart 6403

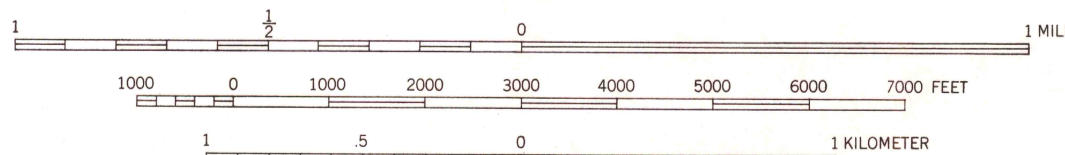
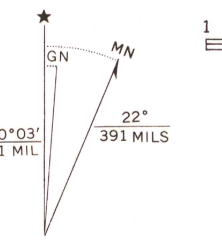
Polyconic projection. 1927 North American datum

10,000-foot grid based on Washington coordinate system, north zone

Dashed land lines indicate approximate locations

1000-meter Universal Transverse Mercator grid ticks, zone 10, shown in blue

Revisions shown in purple compiled from aerial photographs taken 1973. This information not field checked



CONTOUR INTERVAL 40 FEET

DASHED LINES REPRESENT HALF INTERVAL CONTOURS

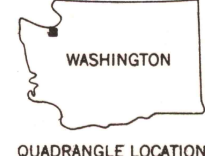
NATIONAL GEODETTIC VERTICAL DATUM OF 1929

DEPTH CURVES IN FEET-DATUM IS MEAN LOWER LOW WATER

SHORELINE SHOWN REPRESENTS THE APPROXIMATE LINE OF MEAN HIGH WATER

THE AVERAGE RANGE OF TIDE IS APPROXIMATELY 5 FEET

ROAD CLASSIFICATION	
Heavy-duty	4 LANE 16 LANE
Medium-duty	2 LANE 16 LANE
Light-duty	Unimproved dirt
U.S. Route	State Route



GARDINER, WASH.

N 4800-W 12252.5/7.5

USGS
HISTORICAL FILE
TOPOGRAPHIC DIVISION

1953

PHOTOREVISED 1973
AMS 1480 III SW-SERIES V891

MAR 02 1976

FOR SALE BY U. S. GEOLOGICAL SURVEY, DENVER, COLORADO 80225, OR RESTON, VIRGINIA 22092

A FOLDER DESCRIBING TOPOGRAPHIC MAPS AND SYMBOLS IS AVAILABLE ON REQUEST