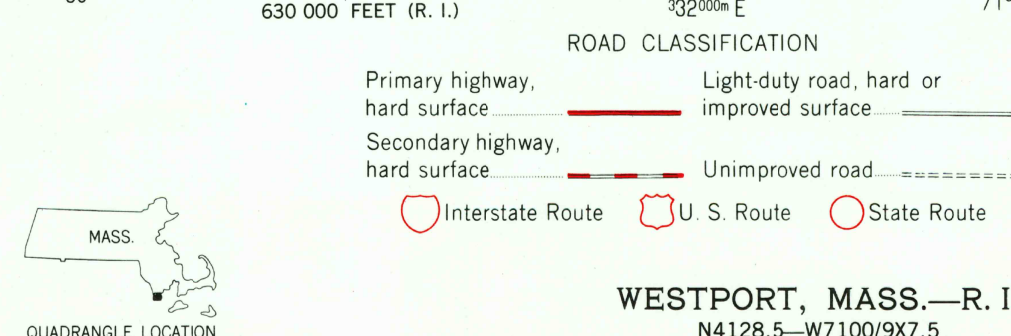
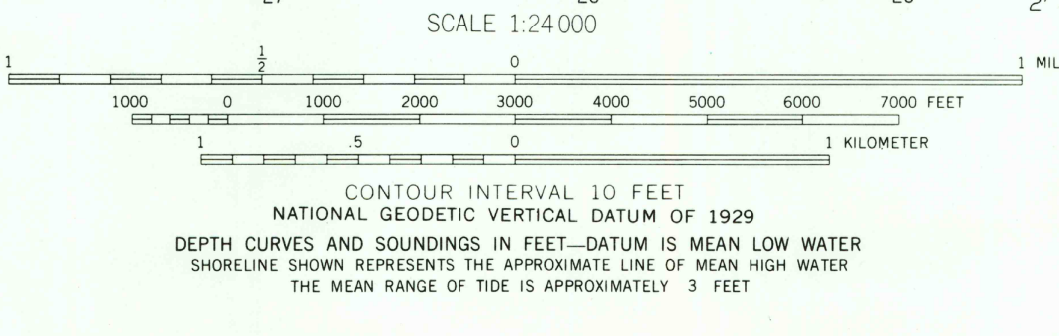
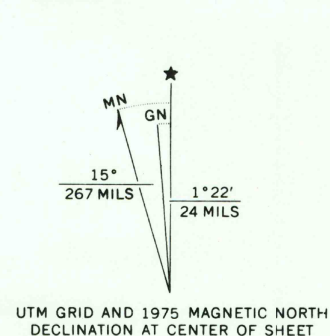




CONVERSION  
SCALES



Mapped, edited, and published by the Geological Survey  
Control by USGS, NOS/NOAA, and Massachusetts Geodetic Survey  
Topography by planetable surveys 1939-1940. Revised from  
aerial photographs taken 1974. Field checked 1975.  
Selected hydrographic data compiled from NOS 237 (1973)  
This information is not intended for navigational purposes  
Polyconic projection. 1927 North American datum  
10,000-foot grid ticks based on Massachusetts coordinate system,  
mainland zone, and Rhode Island coordinate system  
1000-meter Universal Transverse Mercator grid,  
zone 19  
Civil boundaries in tidewater areas from information furnished  
by the Massachusetts Department of Public Works



WESTPORT, MASS.—R. I.  
N4128.5—W7100/9X7.5  
1977  
AMS 6767 II SE—SERIES V814

MAY 10 1982