

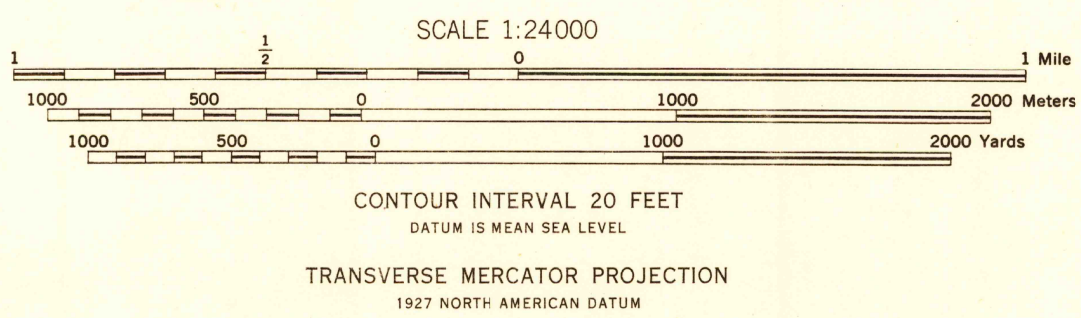


Second Edition (AMS 2), 1943; (AMS 3), 1947.

Prepared under the direction of the Chief of Engineers by the Army Map Service (AM), War Department, Washington, D. C. Marginal data revised and Universal Transverse Mercator Grid added, 1947. Copied in 1947 from New Jersey, 1:25,000, AMS, Asbury Park, 1942. Original map compiled by the Army Map Service. Planimetry revised by photoplanimetric methods; topography by USGS, USC&GS and the 29th Engineer Battalion, U. S. Army, planimetric surveys. Horizontal and vertical control by USGS and the 29th Engineer Battalion, U. S. Army. Aerial photography by U. S. Army Air Force, 1941. Approximate Military Reservation Boundary as of September, 1943.

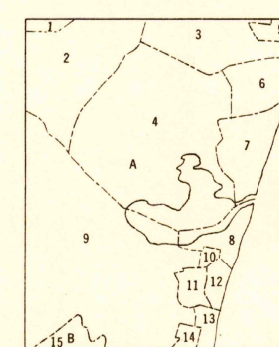
LEGEND  
ROAD DATA 1942

Hard surface, heavy duty road, more than two lanes wide	Loose surface, graded, dry weather road
Hard surface, heavy duty road, two lanes wide; Federal route marker	Trail; Dirt road
Secondary, hard surface, all weather road, two lanes wide; State route marker	Railroad in street; Carline in street
<b>RAILROADS</b>	<b>UNDER CONSTRUCTION</b>
Standard gauge	Single track
Narrow gauge	Double track
Single track carline	Double track carline
<b>BOUNDARIES</b>	<b>ABANDONED</b>
International	Mine
State	Horizontal control sta.
County (with monument)	Bench mark
County subdivision	Spot elevation, feet
Reservation	Woods
Military reservation	Woods-brushwood
School; Church	Brushwood
Cemetery	Orchard
Churchyard	Vineyard
	Intermittent lake
	Intermittent stream
	Dam
	Rapids; Falls
	Large rapids and falls
	Swamp, marsh
	Rocks wash at low tide
	Wharf, pier
	Man-made shoreline

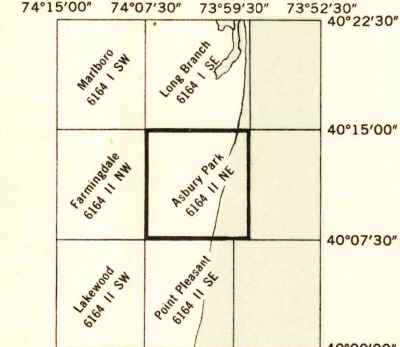


REPRINTED FROM MILITARY EDITION FOR CIVIL USE 1950  
SOLD AND DISTRIBUTED BY U. S. GEOLOGICAL SURVEY, WASHINGTON 25, D. C.

## INDEX TO BOUNDARIES



## INDEX TO ADJOINING SHEETS



- A. Monmouth County  
1. Atlantic Township  
2. Shrewsbury Township  
3. Ocean Township  
4. Neptune Township  
5. Deal (Incorporated)  
6. Asbury Park (Incorporated)  
7. Bradley Beach (Incorporated)  
8. Belmar (Incorporated)  
9. Wall Township  
10. South Belmar (Incorporated)  
11. Spring Lake Heights (Incorporated)  
12. Spring Lake (Incorporated)  
13. Sea Girt (Incorporated)  
14. Haddonfield (Incorporated)  
15. Ocean County  
16. Brick Township

ASBURY PARK, NEW JERSEY  
N4007.5-W7359.5/7.5 X8