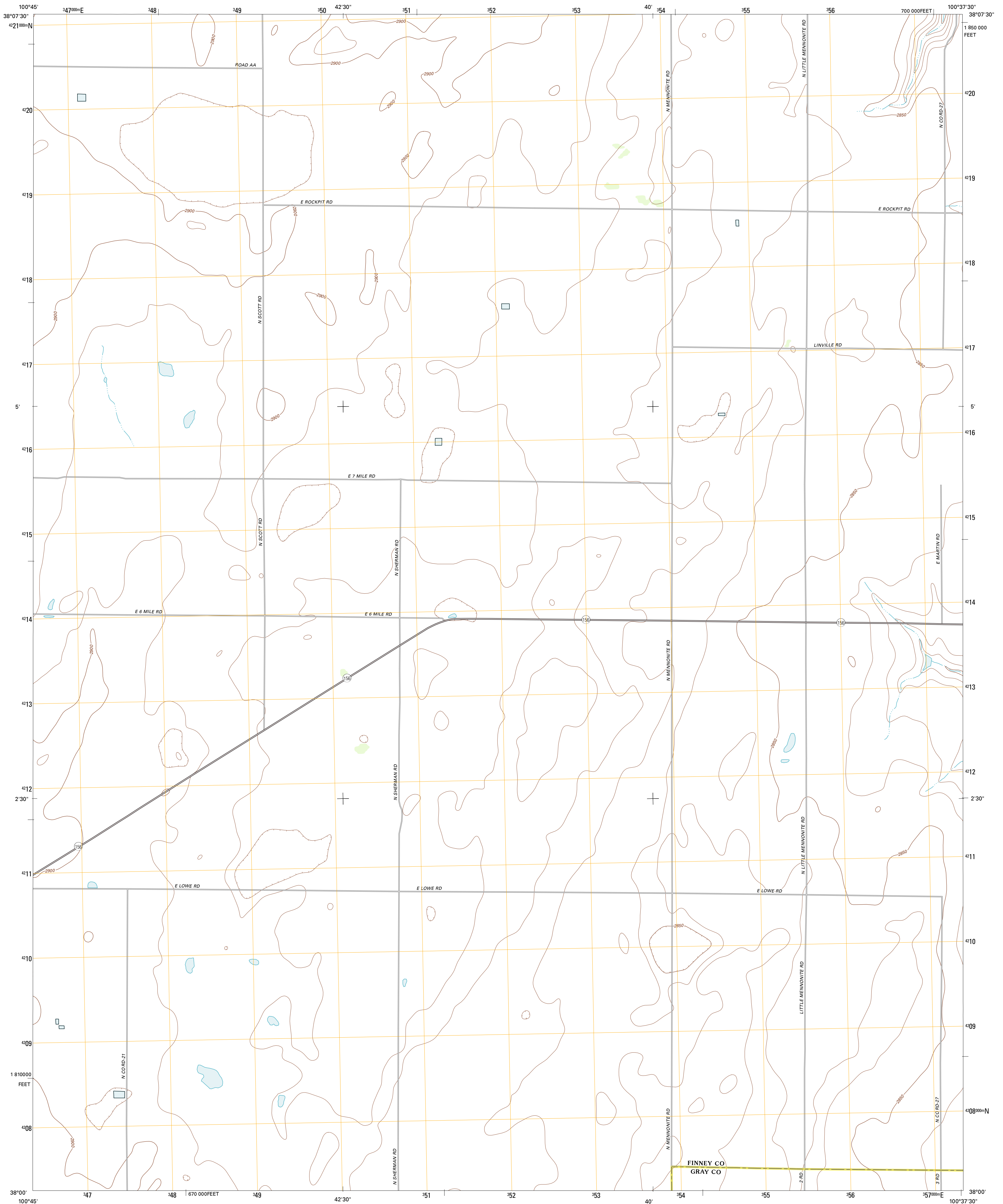




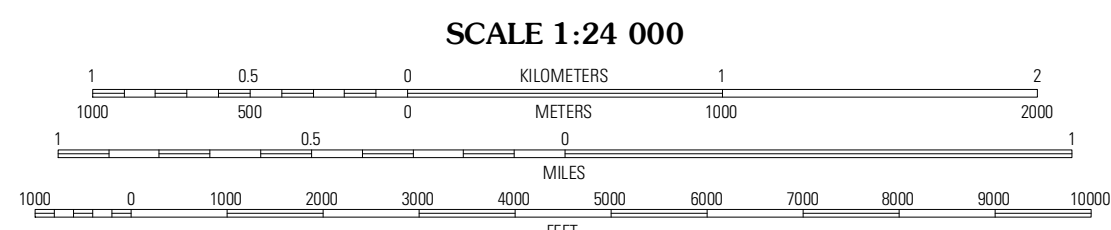
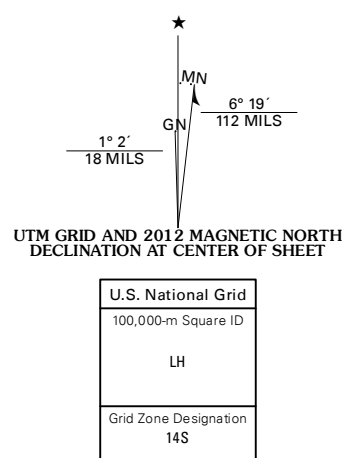
U.S. DEPARTMENT OF THE INTERIOR
U. S. GEOLOGICAL SURVEY




NORTH OF PIERCEVILLE QUADRANGLE
KANSAS
7.5-MINUTE SERIES



Produced by the United States Geological Survey
North American Datum of 1983 (NAD83)
Roads.....©2006-2011 TomTom
Names.....GNIS, 2012
Hydrography.....National Hydrography Dataset, 2010
Contours.....National Elevation Dataset, 2006
Boundaries.....Census, IBWC, IBC, USGS, 1972 - 2012



CONTOUR INTERVAL 10 FEET
NORTH AMERICAN VERTICAL DATUM OF 1988
This map was produced to conform with the
National Geospatial Program US Topo Product Standard, 2011.
A metadata file associated with this product is draft version 0.6.4



| QUADRANGLE LOCATION | | |
|---------------------|-------------------------|--------------------------|
| Tennis NE | West of Emence Cemetery | Emence Cemetery |
| White Woman Bottoms | North of Pierceville | South of Emence Cemetery |
| Garden City East | Pierceville | Pierceville NE |

ROAD CLASSIFICATION
Interstate Route
US Route
Ramp
State Route
Local Road
4WD

NORTH OF PIERCEVILLE, KS
2012