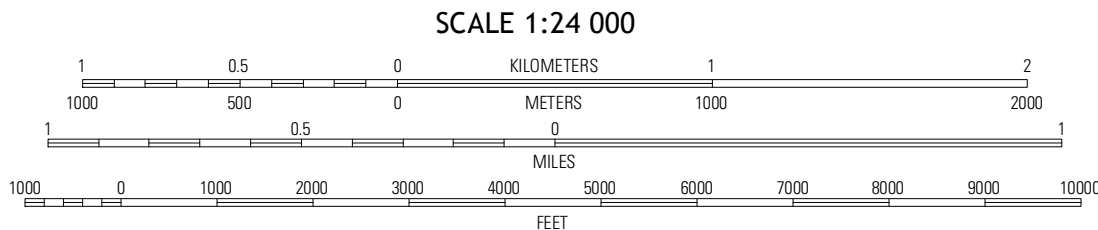
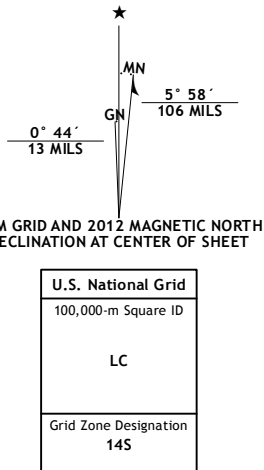


Imagery.....NAIP, August 2010 - September 2010
Roads.....©2006-2012 TomTom
Names.....GNIS, 2012
Hydrography.....National Hydrography Dataset, 2010
Contours.....National Elevation Dataset, 2010
Boundaries.....Census, IBWC, IBC, USGS, 1972 - 2012



CONTOUR INTERVAL 10 FEET
NORTH AMERICAN VERTICAL DATUM OF 1988

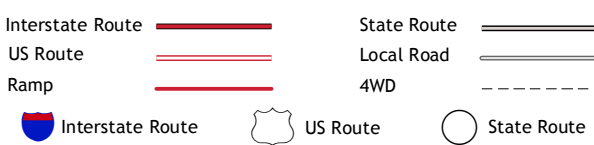
This map was produced to conform with the National Geospatial Program US Topo Product Standard, 2011. A metadata file associated with this product is draft version 0.6.7



Grow NW	Ginsite	Chalk
Buffalo Creek	Grow	Chalk SW
Guthrie NW	Fourmile Hill	J Y Ranch

ADJOINING 7.5' QUADRANGLES

ROAD CLASSIFICATION



GROW, TX
2012