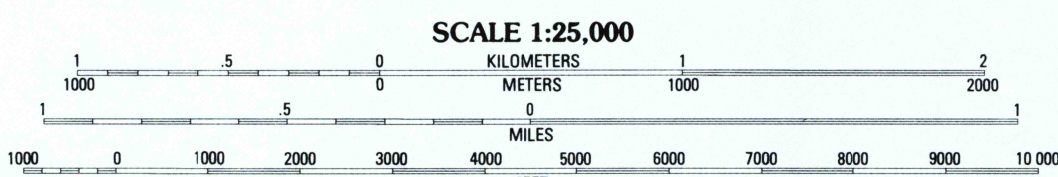


UNITED STATES
DEPARTMENT OF THE INTERIOR
GEOLOGICAL SURVEY

TOPOGRAPHIC MAP
OF

UNIKAPPI
STATE OF TRUK (CHUK)
FEDERATED STATES OF MICRONESIA

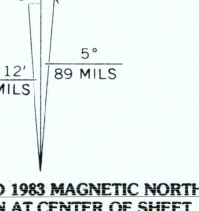
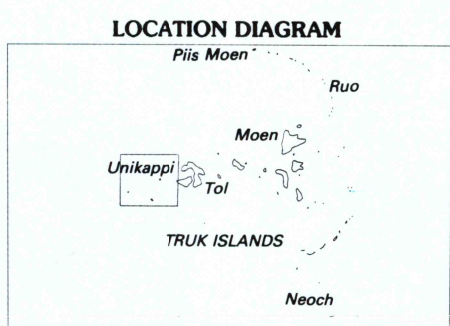


CONTOUR INTERVAL 10 METERS
DATUM IS MEAN SEA LEVEL
SHORELINE SHOWN REPRESENTS THE APPROXIMATE LINE OF MEAN HIGH WATER
THE MEAN RANGE OF TIDE APPROXIMATELY 1 METER

Produced by the United States Geological Survey
Control by USGS and Trust Territory of the Pacific Islands
Compiled by photogrammetric methods from aerial photographs
taken 1968, 1970-71. Field checked 1980. Map edited 1983

Projection and 1000-meter grid, zone 56
Universal Transverse Mercator, Clarke 1866 Spheroid
2000-meter grid ticks based on Truk coordinate
system, Guam Datum 1963

CONTROL ELEVATIONS SHOWN TO THE NEAREST 0.1 METER
OTHER ELEVATIONS SHOWN TO THE NEAREST METER



ROAD CLASSIFICATION

Trail

FOR SALE BY U. S. GEOLOGICAL SURVEY, DENVER, COLORADO 80225, OR RESTON, VIRGINIA 22092
A FOLDER DESCRIBING TOPOGRAPHIC MAPS AND SYMBOLS IS AVAILABLE ON REQUEST

N716.5—E15133.5/11x8.5

CONTOURS AND ELEVATIONS IN METERS
1983

RETURN TO:
NHD HISTORICAL MAP ARCHIVES
USGS NATIONAL CENTER, MS-522
RESTON, VA 22092