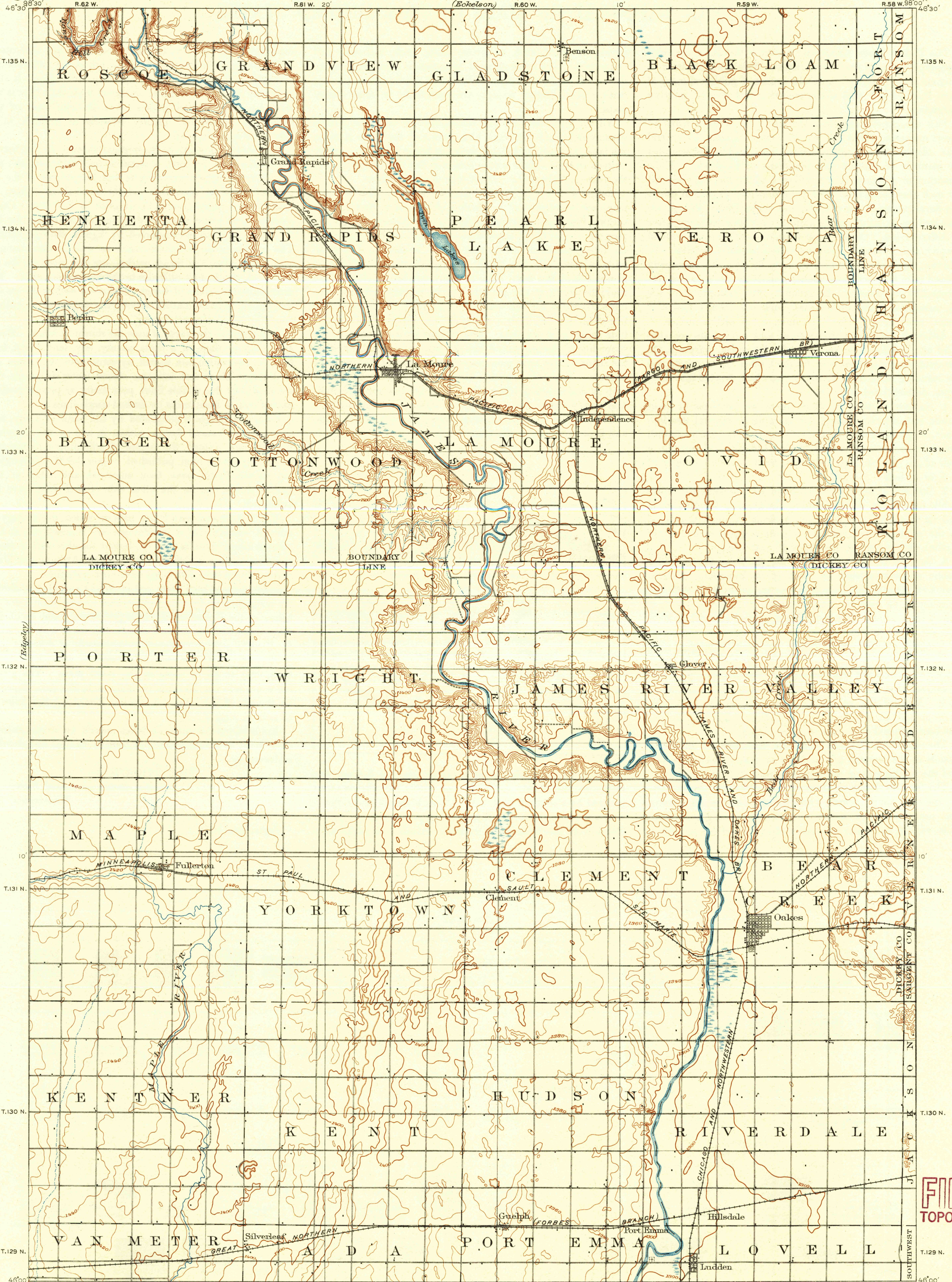


DEPARTMENT OF THE INTERIOR  
U.S. GEOLOGICAL SURVEY

NORTH DAKOTA  
LA MOURE QUADRANGLE

30-MINUTE SERIES

(Tower)



Henry Gannett Chief Topographer.  
Jno. H. Renshaw, Topographer in charge.  
Control by G.T. Hawkins.  
Topography by Van H. Manning.  
Surveyed in 1892-93.  
Culture revised 1916 by Herbert A. Hard.


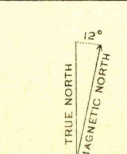


DIAGRAM OF TOWNSHIP

6	5	4	3	2	1
7	8	9	10	11	12
13	14	15	16	17	18
19	20	21	22	23	24
25	26	27	28	29	30
31	32	33	34	35	36

Edition of 1918, reprinted 1932  
Polyconic projection.

HISTORICAL  
U.S.G.S.  
FILE COPY  
TOPOGRAPHIC DIVISION

USGS  
Historical File  
Topographic Division

N 4600 - W 9800 / 30

N. DAK.  
LA MOURE

Fe 29, 1932

3190