


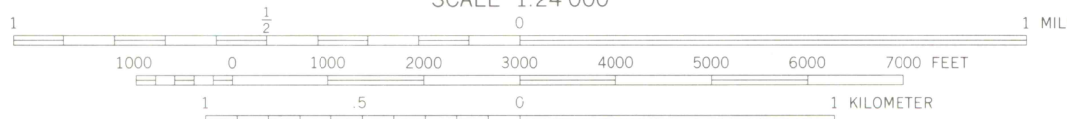
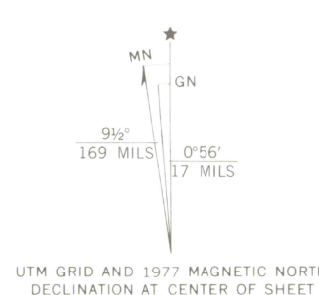


Produced and published by the Geological Survey
in cooperation with the Soil Conservation Service

Orthophotograph prepared from 1:80,000-scale
aerial photograph taken April 15, 1977

Projection and 10,000-foot grid ticks: Pennsylvania
coordinate system, south zone (Lambert conformal conic)
1000-meter Universal Transverse Mercator grid,
zone 18. 1927 North American datum

Photom imagery rectified by automatic correlation



FREDERICKSBURG, PA.
N4022.5-W7622.5/7.5