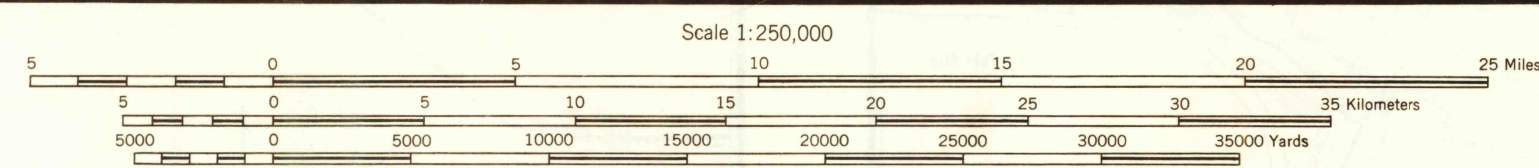
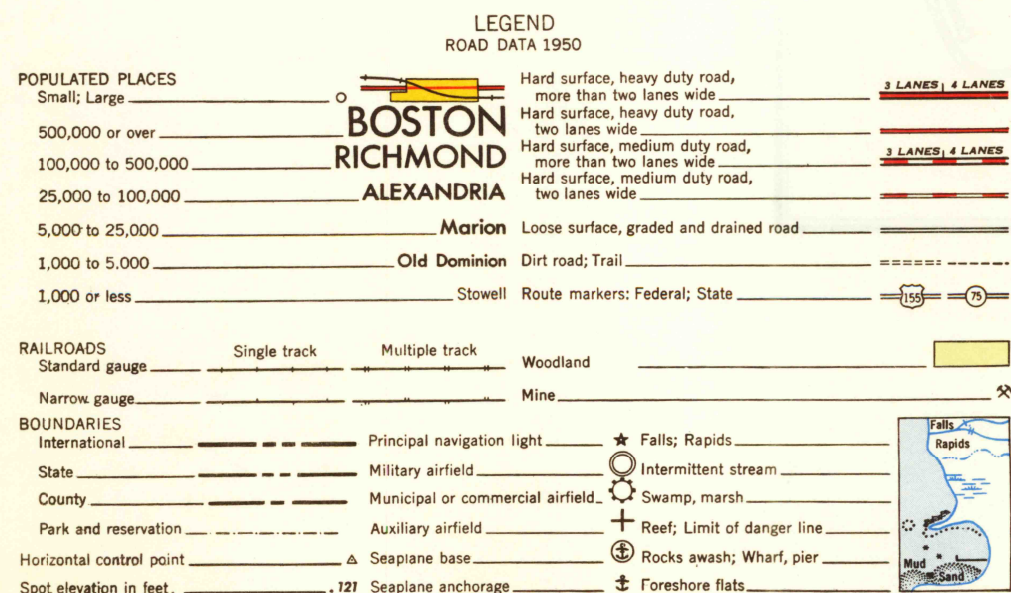




AMS V501


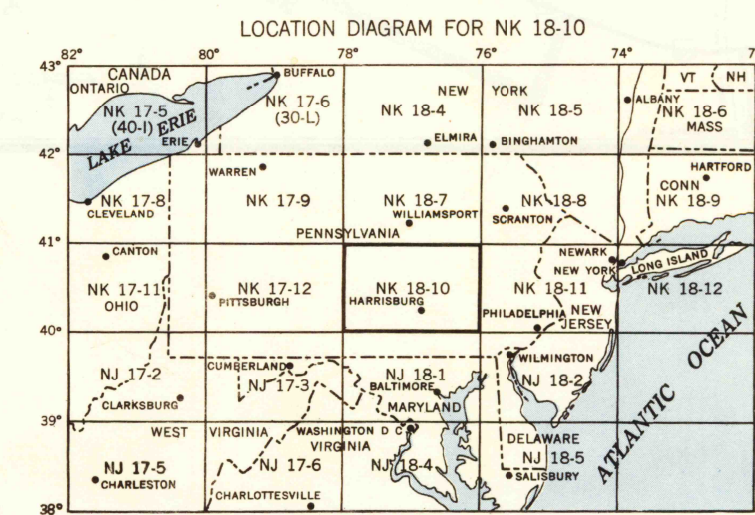
AMS 1:1950

Prepared under the direction of the Chief of Engineers by the Corps of Engineers, U. S. Army Map Service (AM), Washington, D. C. Compiled in 1949 from United States Quadrangles, 1:24,000, 1:31,680, 1:50,000, 1:62,500, U. S. Geological Survey and Corps of Engineers, 1908-1947. County Highway Maps, 1939-43; and intelligence data to 1948. Planimetric detail partially revised by photogrammetric methods. Aerial photography 1937-39. Road, railroad and aeronautical data verified by state authorities, 1949. Control by U. S. Coast and Geodetic Survey and U. S. Geological Survey.



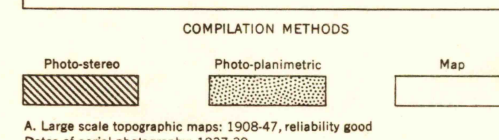
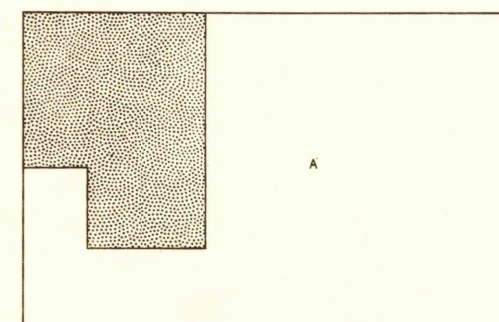
FOR SALE BY U. S. GEOLOGICAL SURVEY, WASHINGTON 25. D. C.

United States, Topo. 1:250,000,  
sheet *Harrisburg* 1950  
000



ARMY MAP SERVICE, CORPS OF ENGINEERS, S-2, 1951

COVERAGE DIAGRAM



HARRISBURG, UNITED STATES  
PENNSYLVANIA  
N4000-W7600/110x200