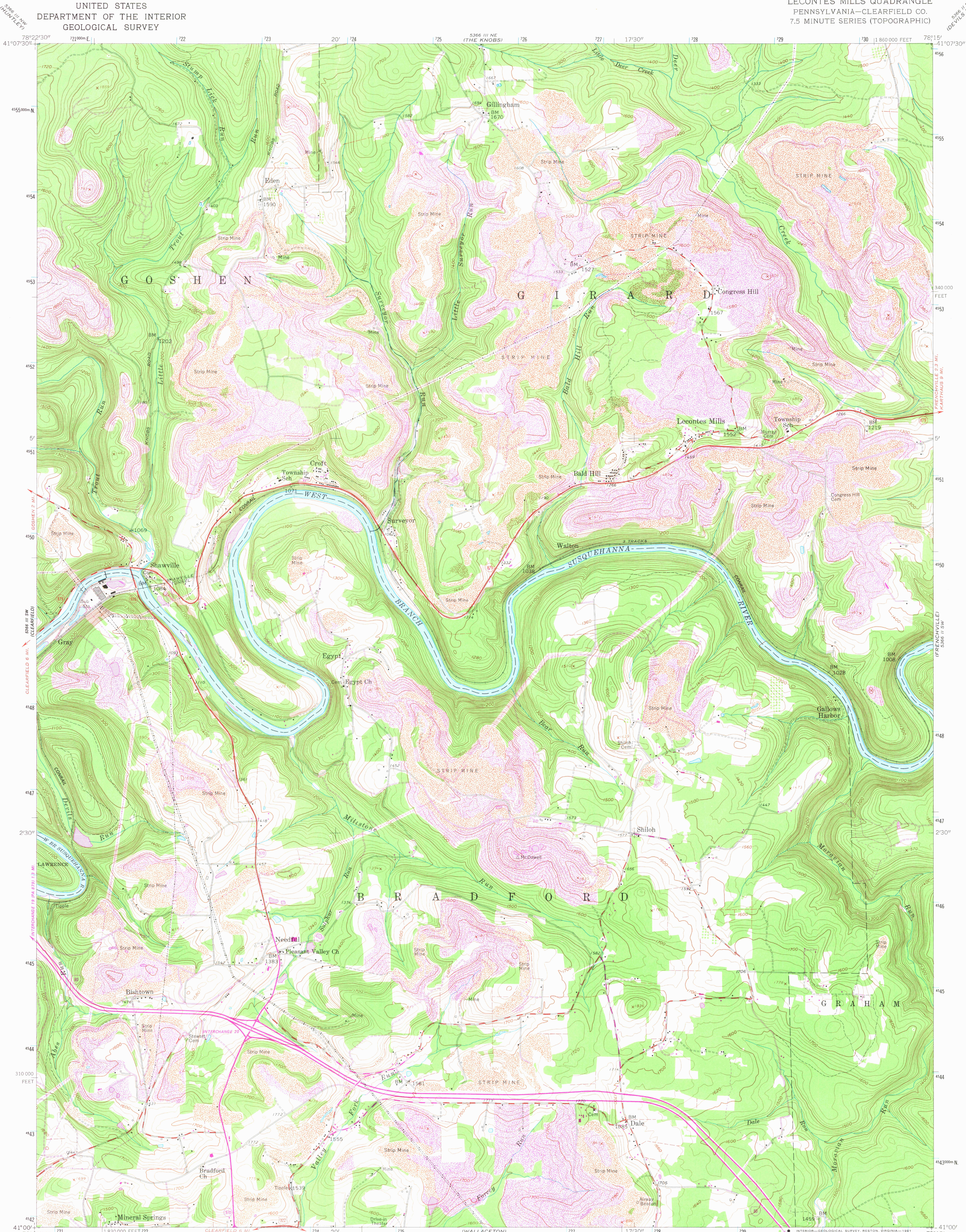


UNITED STATES  
DEPARTMENT OF THE INTERIOR  
GEOLOGICAL SURVEY

LECONTES MILLS QUADRANGLE  
PENNSYLVANIA—CLEARFIELD CO.  
7.5 MINUTE SERIES (TOPOGRAPHIC)



Mapped, edited, and published by the Geological Survey

Control by USGS and NOS/NOAA

Topography by photogrammetric methods from aerial photographs taken 1957 and 1958. Field checked 1959

Polyconic projection. 10,000-foot grid ticks based on Pennsylvania coordinate system north zone

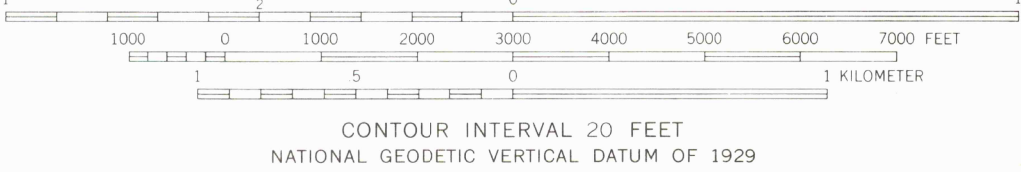
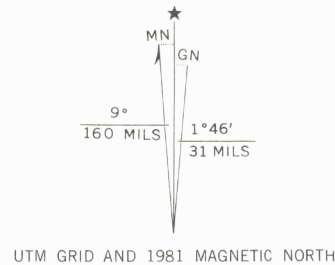
1000-meter Universal Transverse Mercator grid ticks, zone 17, shown in blue. 1927 North American Datum

To place on the predicted North American Datum 1983 move the projection lines 4 meters south and

23 meters west as shown by dashed corner ticks

Fine red dashed lines indicate selected fence and field lines where generally visible on aerial photographs

This information is unchecked.



CONTOUR INTERVAL 20 FEET  
NATIONAL GEODETIC VERTICAL DATUM OF 1929



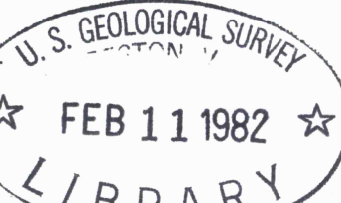
ROAD CLASSIFICATION	
Primary highway, all weather, hard surface	Light-duty road, all weather, improved surface
Secondary highway, all weather, hard surface	Unimproved road, fair or dry weather
Interstate Route	U. S. Route
	State Route

LECONTES MILLS, PA

N4100—W7815/7.5

1959

PHOTOREVISED 1981  
DMA 5366 III SE-SERIES V831



THIS MAP COMPLIES WITH NATIONAL MAP ACCURACY STANDARDS  
FOR SALE BY U.S. GEOLOGICAL SURVEY, RESTON, VIRGINIA 22092  
A FOLDER DESCRIBING TOPOGRAPHIC MAPS AND SYMBOLS IS AVAILABLE ON REQUEST

Revisions shown in purple compiled in cooperation with  
Commonwealth of Pennsylvania agencies from aerial  
photographs taken 1977 and other sources. This  
information not field checked. Map edited 1981