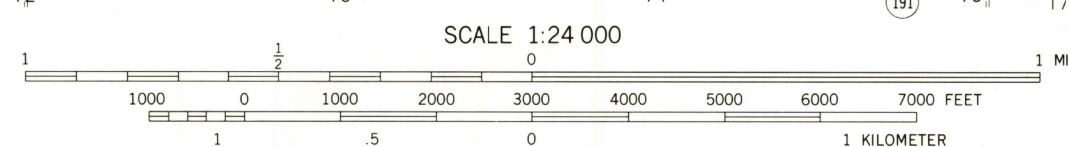
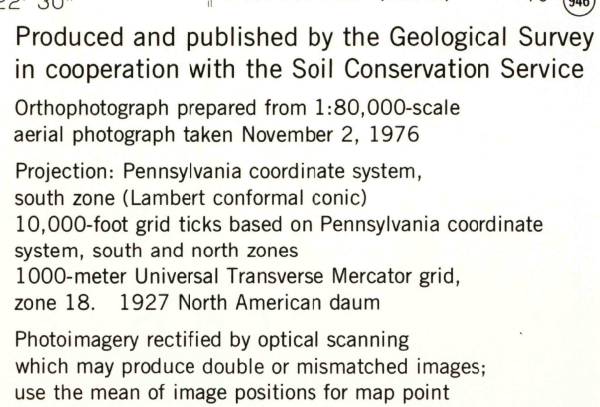





WIND GAP QUADRANGLE
PENNSYLVANIA
7.5 MINUTE SERIES ORTHOPHOTOQUAD



THIS MAP COMPLIES WITH NATIONAL MAP ACCURACY STANDARDS
FOR SALE BY U. S. GEOLOGICAL SURVEY, RESTON, VIRGINIA 22092

PRINCIPAL NUMBERED HIGHWAYS

 Interstate Route  U. S. Route  State Route

This quadrangle area also covered by
1:24,000 scale topographic map

MAY 23 1978

900

WIND GAP, PA.
N4045—W7515/7.5
1976

AMS 5965 IV SE—SERIES V031