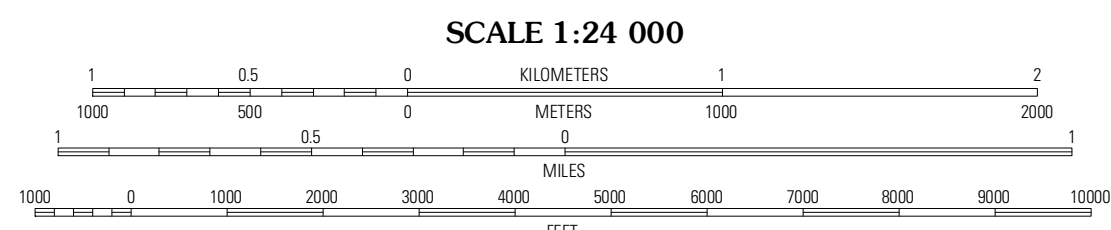
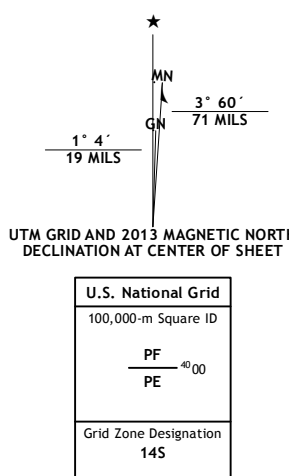


Imagery.....NAIP, May 2010
Roads.....©2006-2011 TomTom
Names.....GNIS, 2012
Hydrography.....National Hydrography Dataset, 2010
Contours.....National Elevation Dataset, 2008
Boundaries.....Census, IBWC, IBC, USGS, 1972 - 2012




CONTOUR INTERVAL 10 FEET
NORTH AMERICAN VERTICAL DATUM OF 1988




This map was produced to conform with the
National Geospatial Program US Topo Product Standard, 2011.
A metadata file associated with this product is draft version 0.6.6



Perry	Black Bear	Morrison
Orlando East	Lake Carl Blackwell	Stillwater North
Clear Creek	Stillwater SW	Stillwater South

ROAD CLASSIFICATION

Interstate Route		State Route	
Route		Local Road	
4WD			

 Interstate Route
  US Route
  State Route

LAKE CARL BLACKWELL, OK
2013