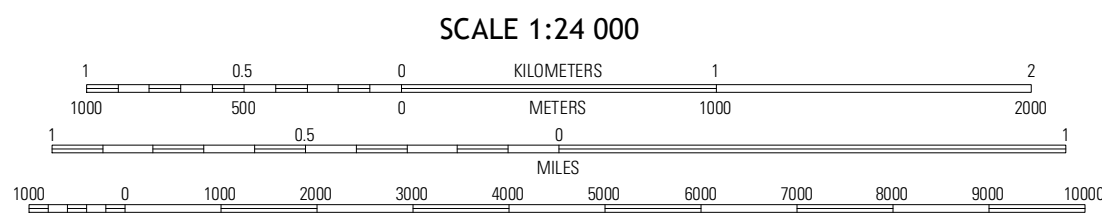
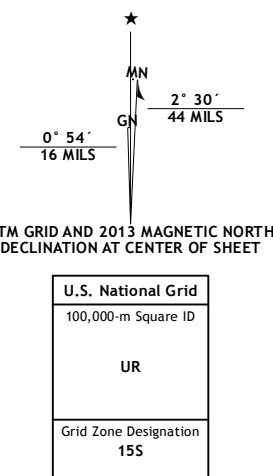
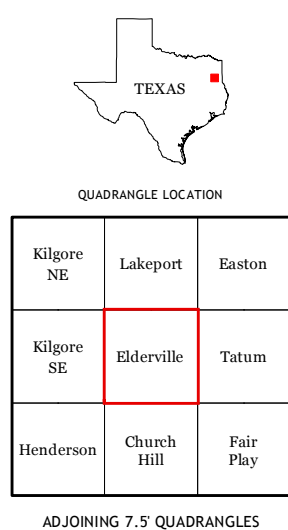


Imagery.....	NAIP, August 2010
Roads.....	©2006-2012 TomTom
Names.....	GNIS, 2012
Hydrography.....	National Hydrography Dataset, 2010
Contours.....	National Elevation Dataset, 2004
Boundaries.....	Census, IBWC, IBC, USGS, 1972 - 2012






CONTOUR INTERVAL 10 FEET
NORTH AMERICAN VERTICAL DATUM OF 1988

This map was produced to conform with the
Geospatial Program US Topo Product Standard, 2011.
Data file associated with this product is draft version 0.6.7



ROAD CLASSIFICATION

Interstate Route		State Route	
US Route		Local Road	
Ramp		4WD	

	Interstate Route		US Route		State Route
---	------------------	---	----------	---	-------------

ELDERVILLE, TX
2013