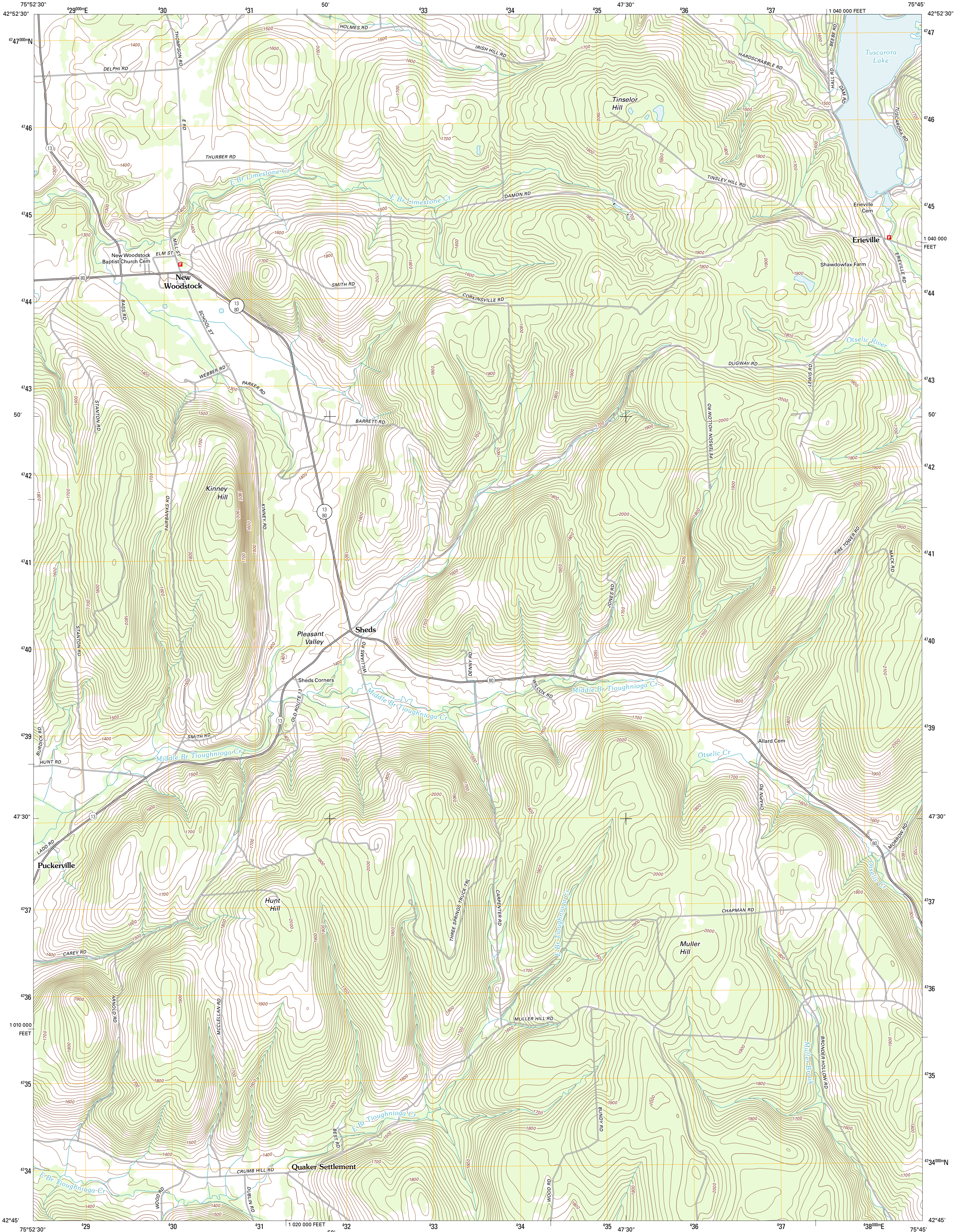




U.S. DEPARTMENT OF THE INTERIOR  
U. S. GEOLOGICAL SURVEY

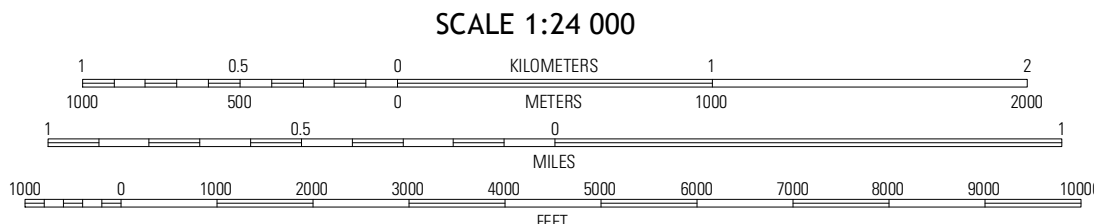
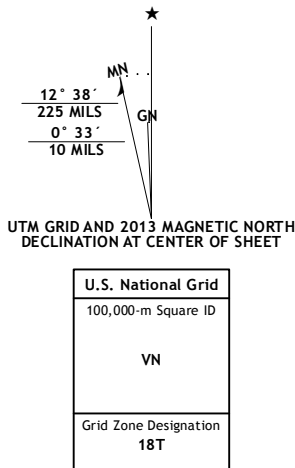


ERIEVILLE QUADRANGLE  
NEW YORK-MADISON CO.  
7.5-MINUTE SERIES

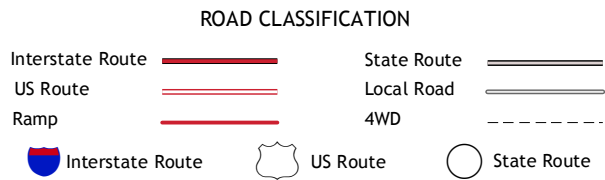


Produced by the United States Geological Survey  
North American Datum of 1983 (NAD83)  
World Geodetic System of 1984 (WGS84). Projection and  
1 000-meter grid: Universal Transverse Mercator, Zone 18T  
10 000-foot ticks: New York Coordinate System of 1983 (central  
zone)

Imagery.....NAIP, May 2011  
Roads.....©2006-2012 TomTom  
Names.....National Hydrography Dataset, 2011  
Hydrography.....National Elevation Dataset, 1999  
Contours.....Census, IBWC, IBC, USGS, 1972 - 2012  
Boundaries.....



Oran	Cazenovia	Morrisville
DeRuyter	Erieville	West Eaton
Cuyler	South Otselic	Otselic



ERIEVILLE, NY  
2013