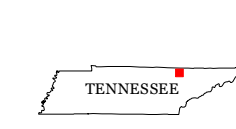


CONTOUR INTERVAL 20 FEET
NORTH AMERICAN VERTICAL DATUM OF 1988







This map was produced to conform with the
National Geospatial Program US Topo Product Standard, 2011.
A metadata file associated with this product is draft version 0.6.8






Winfield	Ketchen	Jellico West
Huntsville	Pioneer	Ivydell
Norma	Block	Jacksboro

ADJOINING 7.5' QUADRANGLES

ROAD CLASSIFICATION

 Local Connector 
 Local Road 
 4WD 

 te  US Route  State Route

PIONEER, TN
2013