

UTM GRID AND 2013 MAGNETIC NORTH DECLINATION AT CENTER OF SHEET

U.S. National Grid
100,000-m Square ID
WF
Grid Zone Designation
15T

SCALE 1:24 000

The graphic scale bar consists of two horizontal lines. The top line is labeled 'KILOMETERS' and has major tick marks at 0, 0.5, 1, and 2. The bottom line is labeled 'METERS' and has major tick marks at 0, 1000, 2000, 3000, 4000, 5000, 6000, 7000, 8000, 9000, and 10000. The scale is 1:24,000.

CONTOUR INTERVAL 10 FEET
NORTH AMERICAN VERTICAL DATUM OF 1988







This map was produced to conform with the
National Geospatial Program US Topo Product Standard, 2011.
A metadata file associated with this product is draft version 0.6.11






Fremont	Hedrick	Pekin
Ottumwa North	Farson	Abingdon
Ottumwa South	Agency	Eldon

ADJOINING 7.5' QUADRANGLES

ROAD CLASSIFICATION

Expressway		Local Connector	
Secondary Hwy		Local Road	
Ramp		4WD	

 Interstate Route  US Route  State Route

FARSON, IA
2013