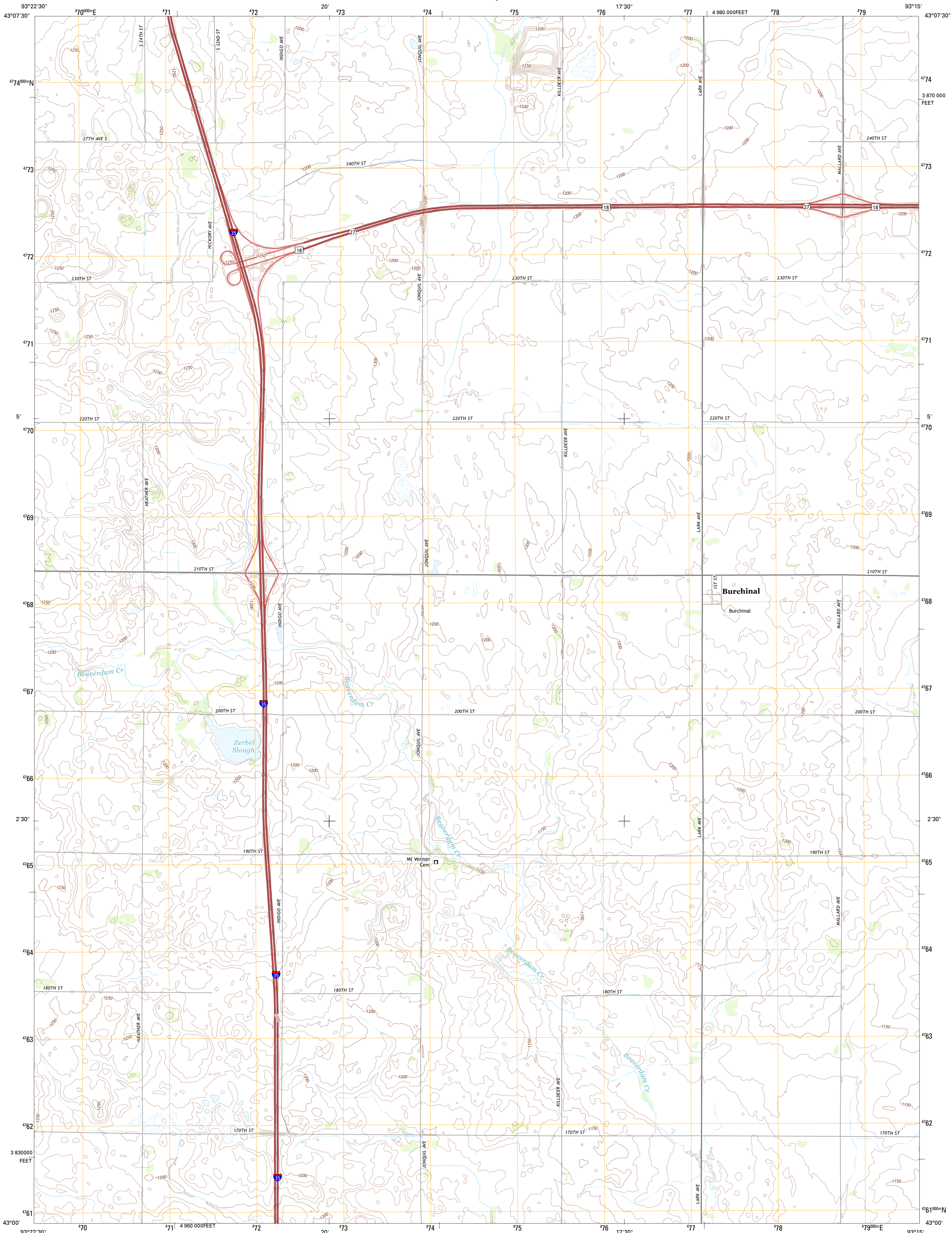




U.S. DEPARTMENT OF THE INTERIOR  
U. S. GEOLOGICAL SURVEY

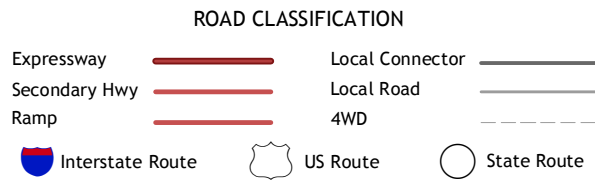
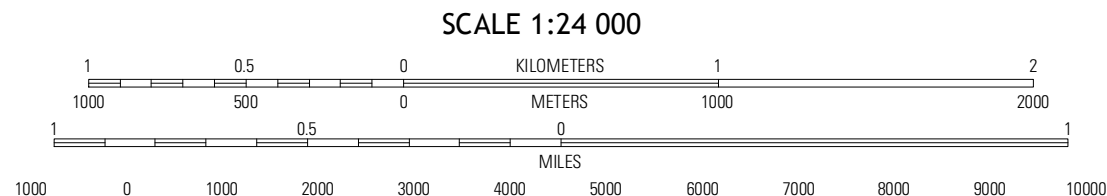
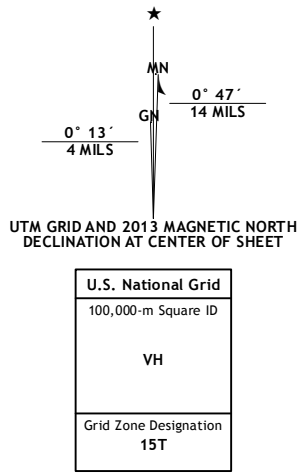


BURCHINAL QUADRANGLE  
IOWA-CERRO GORDO CO.  
7.5-MINUTE SERIES



Produced by the United States Geological Survey  
North American Datum of 1983 (NAD83)  
World Geodetic System of 1984 (WGS84), Projection and  
1 000-meter grid: Universal Transverse Mercator, Zone 15T  
10 000-foot ticks: Iowa Coordinate System of 1983 (north zone)

Imagery.....NAIP, July 2011  
Roads.....©2006-2012 TomTom  
Names.....GNS, 2012  
Hydrography.....National Hydrography Dataset, 2011  
Contours.....National Elevation Dataset, 2005  
Boundaries.....Census, IBWG, IBC, USGS, 1972-2012



Clear Lake West	Clear Lake East	Mason City
Ventura Heights	Burchinal	Hanford
Thornton	Swakdale	Sheffield

BURCHINAL, IA  
2013

ADJOINING 7.5 QUADRANGLES