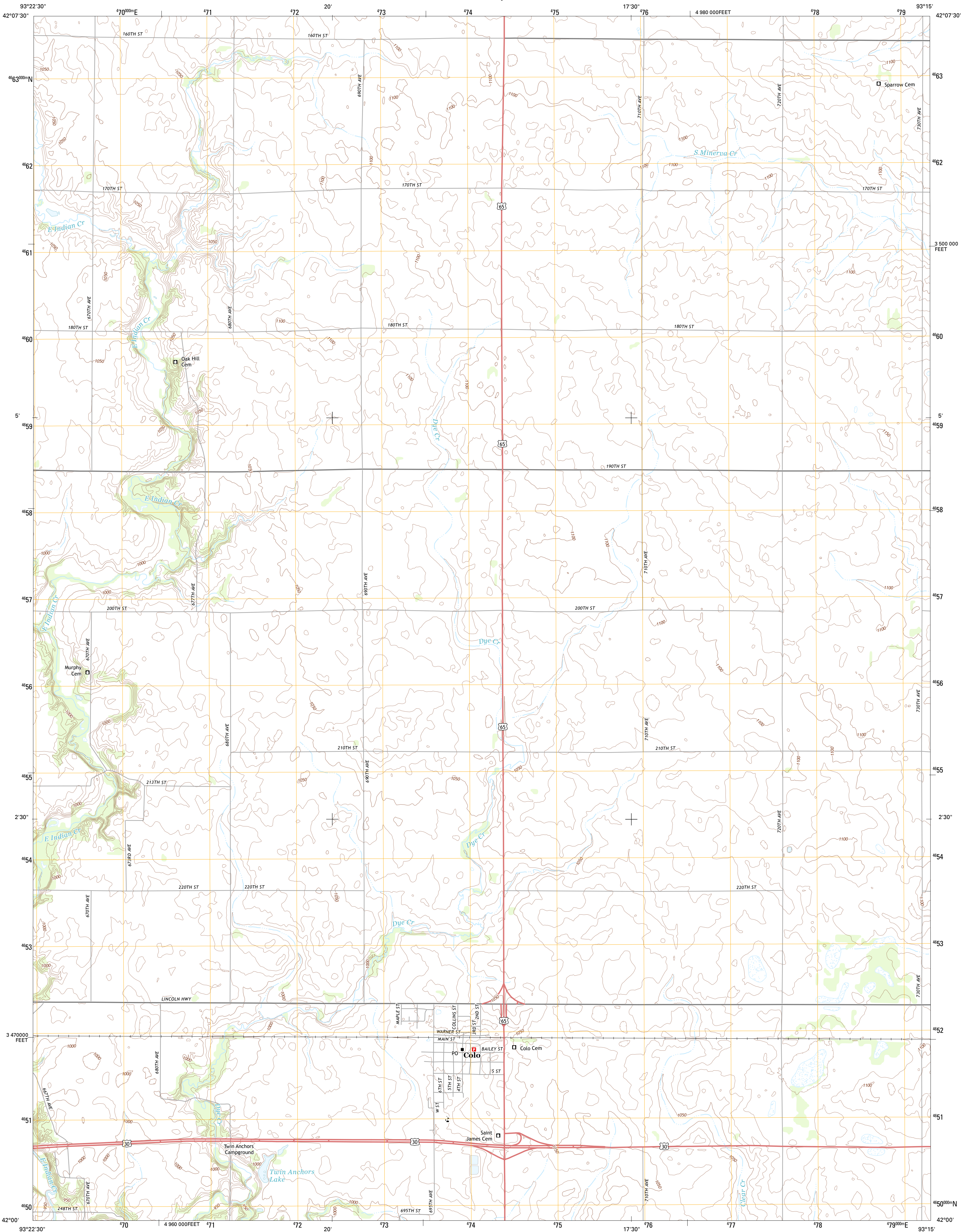




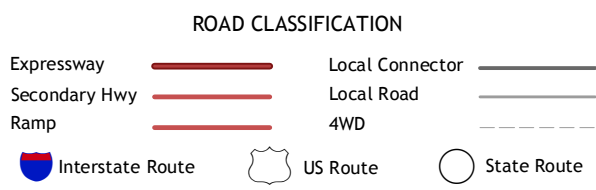
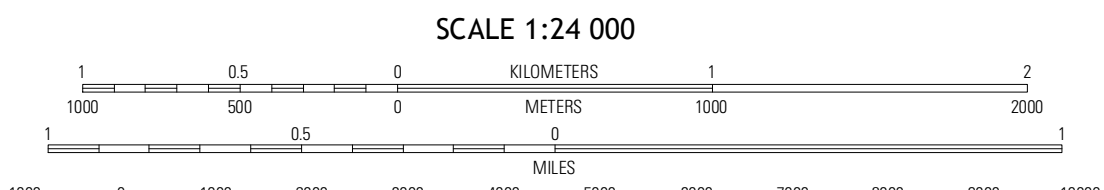
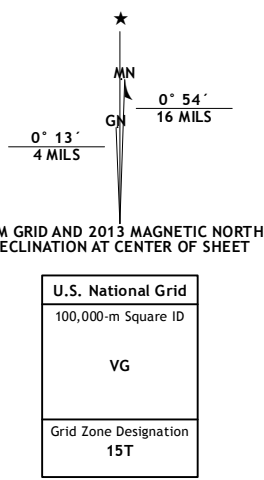
U.S. DEPARTMENT OF THE INTERIOR
U. S. GEOLOGICAL SURVEY



COLO QUADRANGLE
IOWA-STORY CO.
7.5-MINUTE SERIES



Produced by the United States Geological Survey
North American Datum of 1983 (NAD83)
World Geodetic System of 1984 (WGS84)
1 000-meter grid: Universal Transverse Mercator, Zone 15T
10 000-foot ticks: Iowa Coordinate System of 1983 (north zone)



McCallsburg	Zearing	State Center NW
Nevada	Colo	State Center
Maxwell	Collins	Rhodes

ADJOINING 7.5 QUADRANGLES

COLO, IA
2013