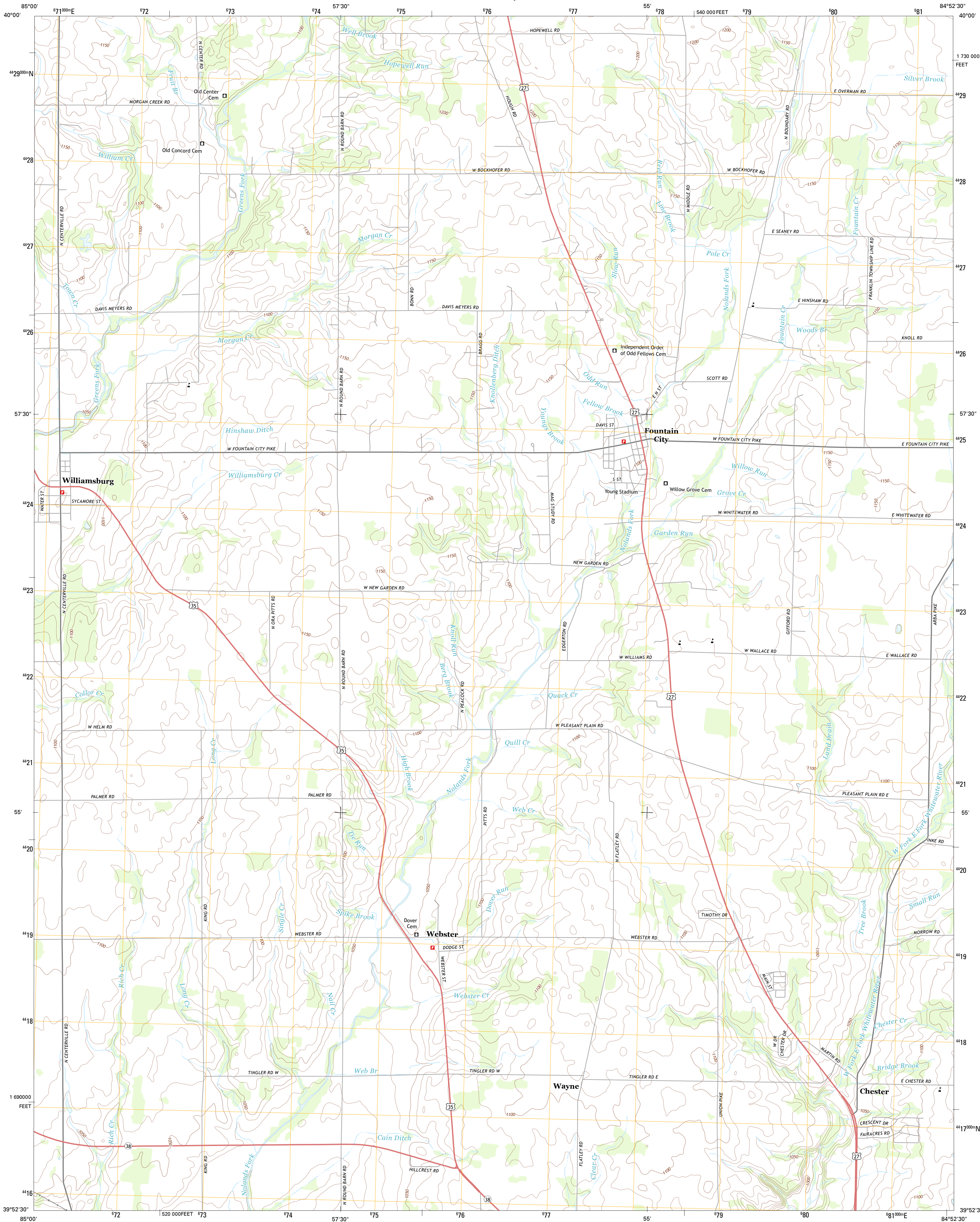




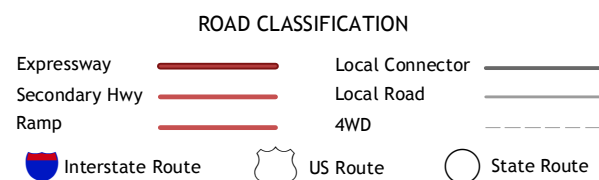
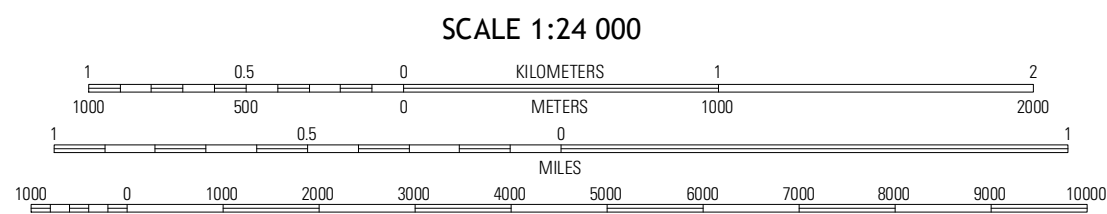
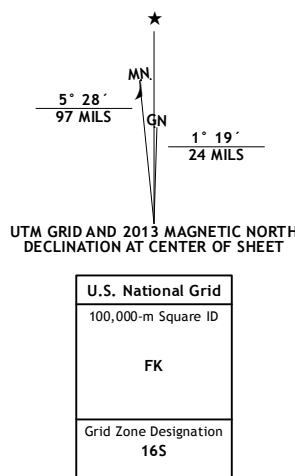
U.S. DEPARTMENT OF THE INTERIOR  
U. S. GEOLOGICAL SURVEY



FOUNTAIN CITY QUADRANGLE  
INDIANA-WAYNE CO.  
7.5-MINUTE SERIES



Produced by the United States Geological Survey  
North American Datum of 1983 (NAD83)  
World Geodetic System of 1984 (WGS84). Projection and  
1 000-meter grid: Universal Transverse Mercator, Zone 16S  
10 000-foot ticks: Indiana Coordinate System of 1983 (east zone)



ADJOINING 7.5 QUADRANGLES		
Carlos	Lynn	Spartanburg
Greene Fork	Fountain City	Whitewater
Jacksonburg	Richmond	New Paris

FOUNTAIN CITY, IN  
2013