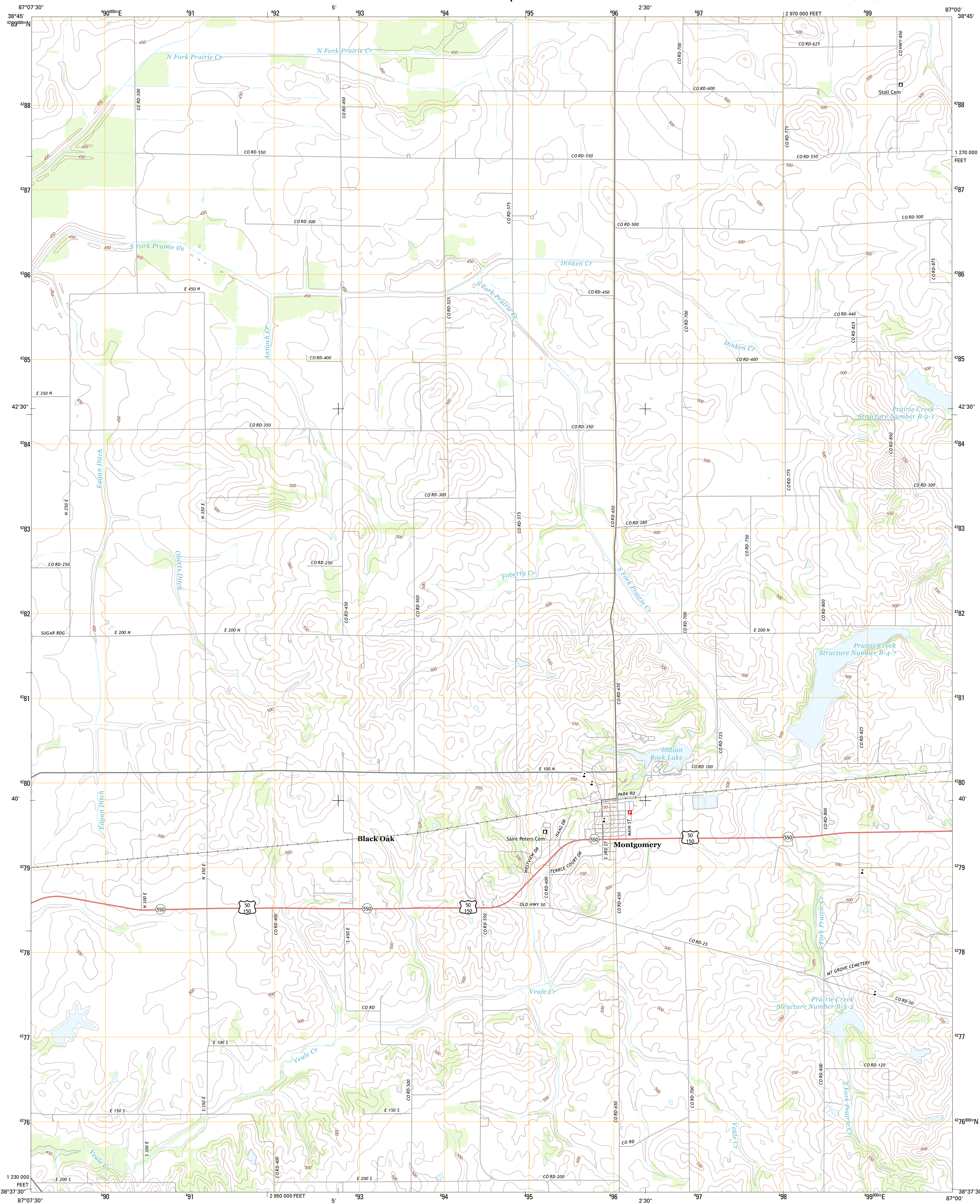




**U.S. DEPARTMENT OF THE INTERIOR
U. S. GEOLOGICAL SURVEY**



MONTGOMERY QUADRANGLE
INDIANA-DAVISS CO.
7.5-MINUTE SERIES



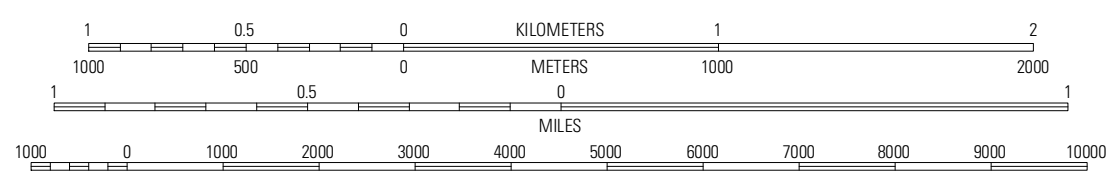
Produced by the United States Geological Survey
North American Datum of 1983 (NAD83)
World Geodetic System of 1984 (WGS84). Projection and
1 000-meter grid: Universal Transverse Mercator, Zone 16S
10 000-foot ticks: Indiana Coordinate System of 1983 (west
zone)

Imagery.....	NAIP, June 2012
Roads.....	©2006-2012 TomTom
Names.....	GNIS, 2012
Hydrography.....	National Hydrography Dataset, 2012
Contours.....	National Elevation Dataset, 2004
Boundaries.....	Census, IBWC, IBC, USGS, 1972 - 2012

UTM GRID AND 2013 MAGNETIC NORTH DECLINATION AT CENTER OF SHEET

U.S. National Grid 100,000-m Square ID DH
Grid Zone Designation 16S

SCALE 1:24 000









CONTOUR INTERVAL 10 FEET
NORTH AMERICAN VERTICAL DATUM OF 1988




This map was produced to conform with the
National Geospatial Program US Topo Product Standard, 2011.
This file associated with this product is draft version 0.6.11



Plainville	Epsom	Odon
Washington	Montgomery	Loogootee
Sandy Hook	Glendale	Alfordsville

ROAD CLASSIFICATION

Expressway		Local Connector	
Secondary Hwy		Local Road	
Ramp		4WD	

 Interstate Route  US Route  State Route

MONTGOMERY, IN
2013