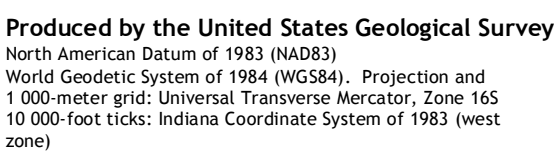
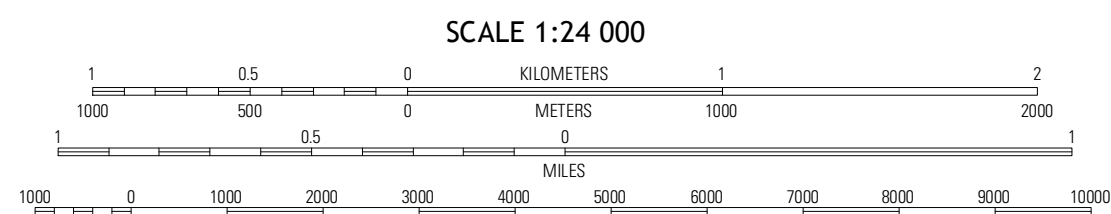
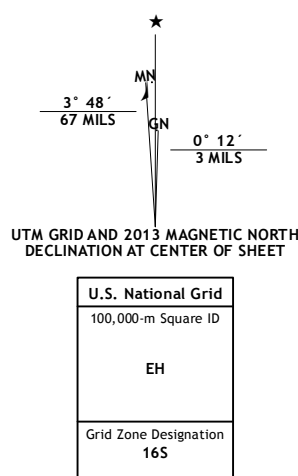




BRISTOW QUADRANGLE
INDIANA
7.5-MINUTE SERIES



Imagery.....	NAIP, June 2012
Roads.....	©2006-2012 TomTom
Roads within US Forest Service Lands.....	FSToData with limited Forest Service updates, 2012
Names.....	GNIS, 2012
Hydrography.....	National Hydrography Dataset, 2012
Contours.....	National Elevation Dataset, 2002
Boundaries.....	Census, IBWC, IBC, USGS, 1972 - 2014



CONTOUR INTERVAL 10 FEET
NORTH AMERICAN VERTICAL DATUM OF 1988

This map was produced to conform with the
National Geospatial Program US Topo Product Standard, 2011.
A metadata file associated with this product is draft version 0.6.11



Saint Anthony	Birdseye	Taswell
Saint Meinrad	Bristow	Branchville
Fulda	Gatchel	Derby

ROAD CLASSIFICATION

<p>Expressway </p> <p>Secondary Hwy </p> <p>Ramp </p>	<p>Local Connector </p> <p>Local Road </p> <p>4WD </p>
<p> Interstate Route</p> <p> FS Primary Route</p>	<p> US Route</p> <p> FS Passenger Route</p>
	<p> State Route</p> <p> FS High Clearance Route</p>

Check with local Forest Service unit
for current travel conditions and restricti

BRISTOW, IN
2013