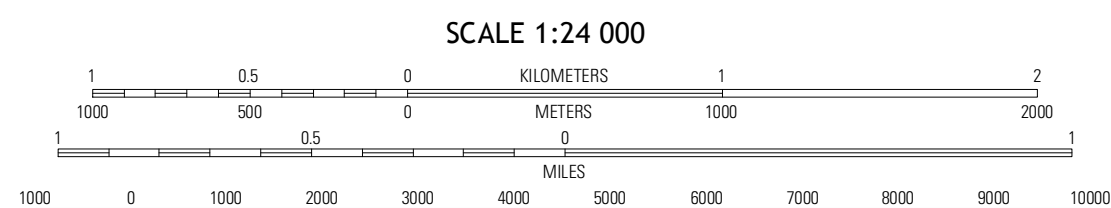
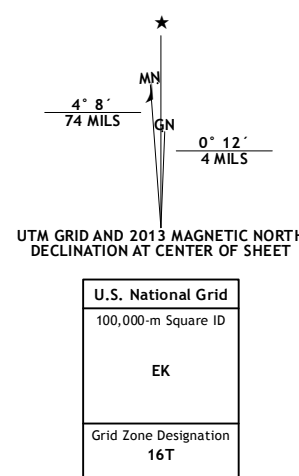


Imagery.....	NAIP, June 2012
Roads.....	©2006-2012 TomTom
Names.....	GNIS, 2012
Hydrography.....	National Hydrography Dataset, 2012
Contours.....	National Elevation Dataset, 2007
Boundaries.....	Census, IBWC, IBC, USGS, 1972 - 2012







CONTOUR INTERVAL 10 FEET  
NORTH AMERICAN VERTICAL DATUM OF 1988

This map was produced to conform with the  
National Geospatial Program US Topo Product Standard, 2011.  
A metadata file associated with this product is draft version 0.6.11






Stockwell	Mulberry	Frankfort
Kirkpatrick	Colfax	Thomtown
Darlington	Shannondale	Hazelrigg

### ROAD CLASSIFICATION

Expressway		Local Connector	
Secondary Hwy		Local Road	
Ramp		4WD	

	Interstate Route		US Route		State Route
---	------------------	---	----------	---	-------------

COLFAX, IN  
2013