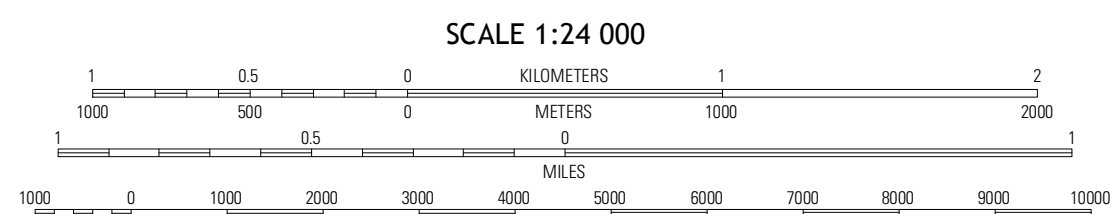



UTM GRID AND 2013 MAGNETIC NORTH DECLINATION AT CENTER OF SHEET

| |
|-----------------------|
| U.S. National Grid |
| 100,000 m Square ID |
| EK |
| Grid Zone Designation |
| 16T |












This map was produced to conform with the
National Geospatial Program US Topo Product Standard, 2011.
A metadata file associated with this product is draft version 0.6.11



QUADRANGLE LOCATION

ROAD CLASSIFICATION

| | | | |
|---------------|---|-----------------|---|
| Expressway |  | Local Connector |  |
| Secondary Hwy |  | Local Road |  |
| Ramp |  | 4WD |  |

| | | |
|--|--|---|
|  Interstate Route |  US Route |  State Route |
|--|--|---|

| | | |
|-------------|----------------|----------------|
| Round Grove | Brookston SW | Brookston |
| Otterbein | Lafayette West | Lafayette East |
| Westpoint | Romney | Stockwell |

LAFAYETTE WEST, IN

2013

ADJOINING 7.5' QUADRANGLES

LAFAYETTE WEST, INC.
2013