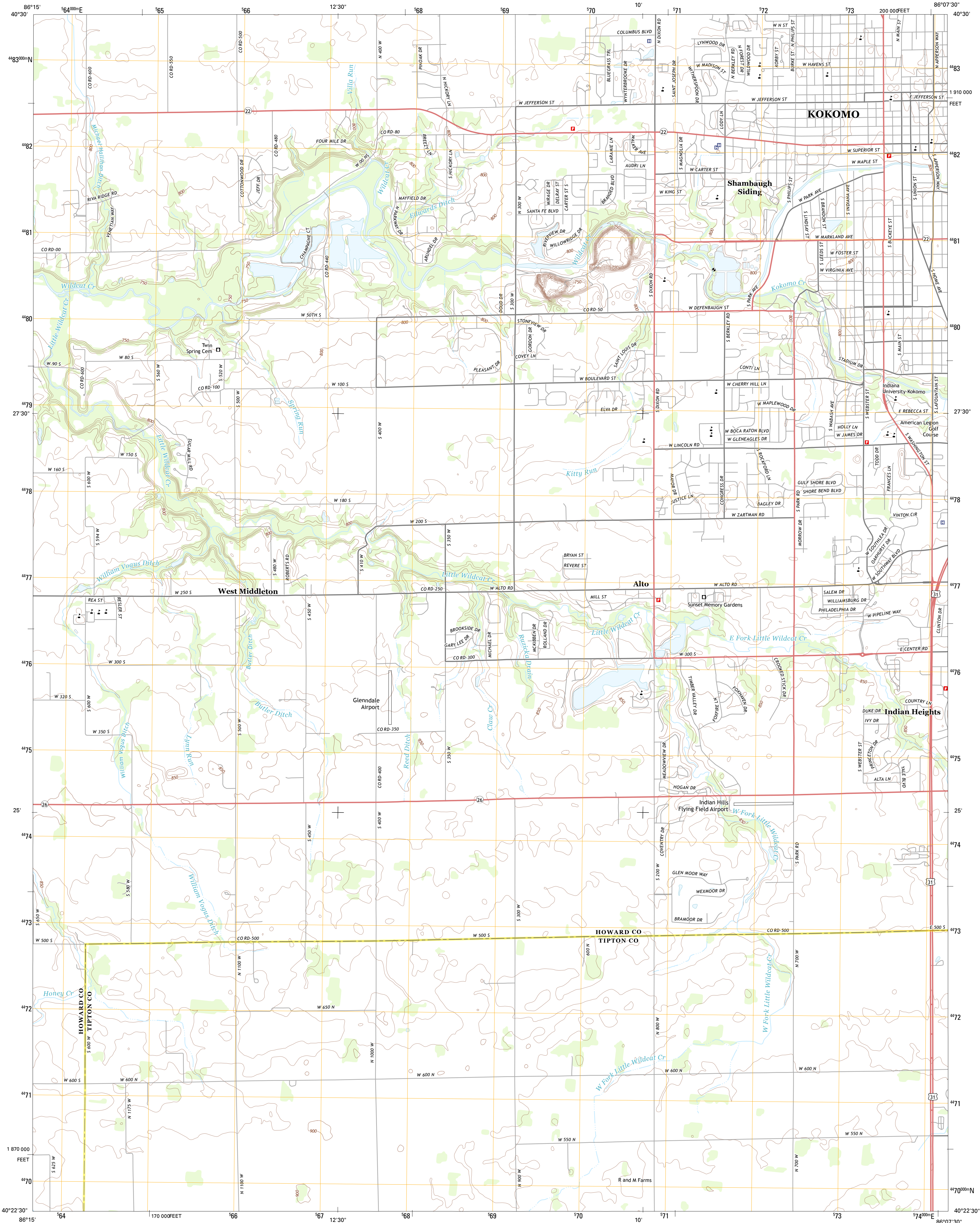




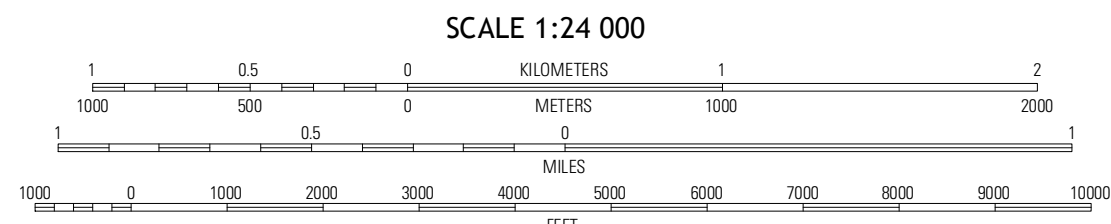
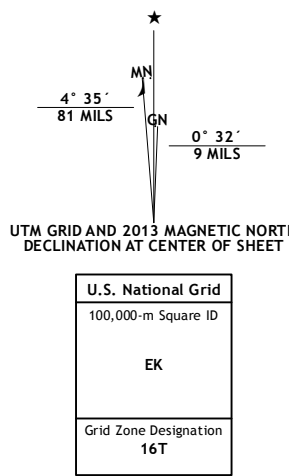
U.S. DEPARTMENT OF THE INTERIOR  
U. S. GEOLOGICAL SURVEY



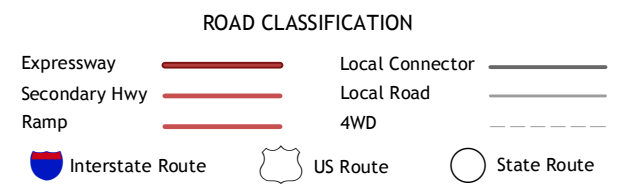
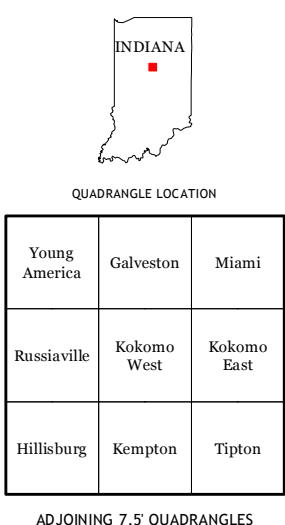
KOKOMO WEST QUADRANGLE  
INDIANA  
7.5-MINUTE SERIES



Produced by the United States Geological Survey  
North American Datum of 1983 (NAD83)  
Roads..... ©2006-2012, TomTom  
Names..... GNIS, 2013  
Hydrography..... National Hydrography Dataset, 2012  
Contours..... National Elevation Dataset, 2007  
Boundaries..... Census, IBW, IBC, USGS, 1972-2012



CONTOUR INTERVAL 10 FEET  
NORTH AMERICAN VERTICAL DATUM OF 1988  
This map was produced to conform with the  
National Geospatial Program US Topo Product Standard, 2011.  
A metadata file associated with this product is draft version 0.6.11



KOKOMO WEST, IN  
2013