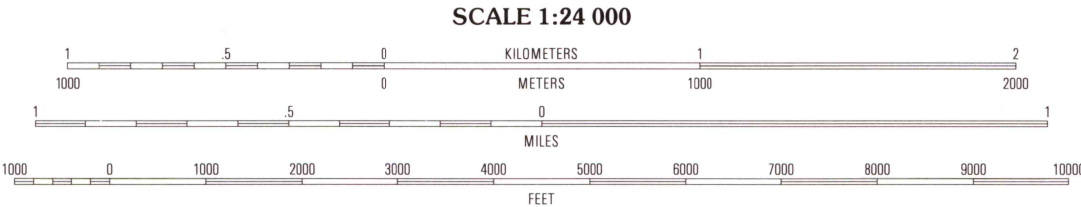
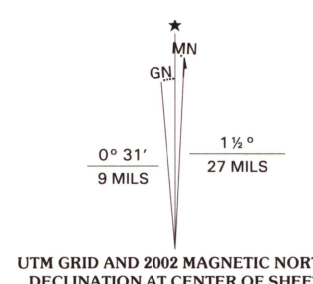


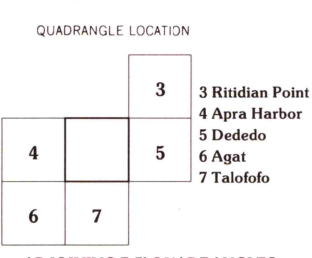
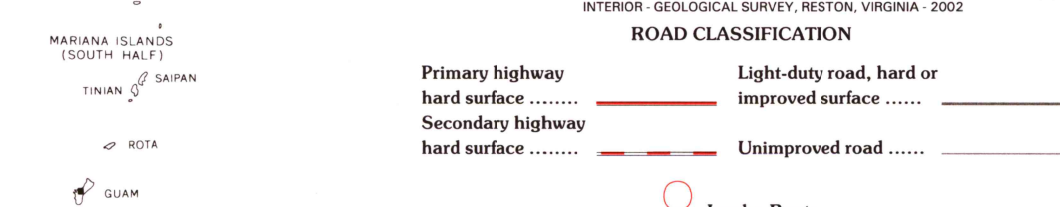


Produced by the United States Geological Survey
Topography compiled 1966. Planimetry derived from imagery taken 2000 and other sources. Survey control current as of 1968. Boundaries current as of 2002.
Selected hydrographic data compiled from NOS/NOAA chart 4196 (1967) and hydrographic surveys dated 1945.
This information is not intended for navigational purposes.
North American Datum of 1983 (NAD 83)/World Geodetic System of 1984 Projection and 1 000-meter grid: Universal Transverse Mercator, zone 55.
2 500-meter ticks: Guam Coordinate System of 1983.
There may be private inholdings within the boundaries of the National or State reservations shown on this map.
Houses of worship, schools, and other labeled buildings verified 1968.



CONTOUR INTERVAL 20 FEET
SUPPLEMENTARY CONTOUR INTERVAL 10 FEET
DATUM IS MEAN SEA LEVEL
DEPTH CURVES AND SOUNDINGS IN FEET-DATUM IS MEAN LOWER LOW WATER
THE MEAN RANGE OF TIDE IS APPROXIMATELY 2 FEET
TO CONVERT FEET TO METERS, MULTIPLY BY 0.3048

THIS MAP COMPLIES WITH NATIONAL MAP ACCURACY STANDARDS
FOR SALE BY U.S. GEOLOGICAL SURVEY, P.O. BOX 25286, DENVER, COLORADO 80225
A FOLDER DESCRIBING TOPOGRAPHIC MAPS AND SYMBOLS IS AVAILABLE ON REQUEST



HAGATNA, GU
(FORMERLY AGANA)
2000

NIMA 3126 I NW-SERIES W844

RECEIVED
JUL 3 1 2002
U.S. GEOLOGICAL SURVEY
HISTORICAL MAP ARCHIVES

