

Imagery.....	NAIP, July 2010
Roads.....	©2006-2012 TomTom
Names.....	GNIS, 2013
Hydrography.....	National Hydrography Dataset, 2010
Contours.....	National Elevation Dataset, 2000
Boundaries.....	Census, IBWC, IBC, USGS, 1972 - 2012

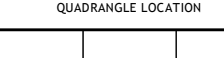
U.S. National Grid 100,000-m Square ID TK
Grid Zone Designation 18S

SCALE 1:24 000

The graphic scale bar is divided into two main sections. The top section is labeled 'KILOMETERS' and 'METERS'. It has a scale from 0 to 2 kilometers, with major markings at 0, 0.5, 1, and 2. Below this, the scale is in meters, with major markings at 0, 500, 1000, 1500, and 2000. The bottom section is labeled 'MILES' and has a scale from 0 to 1 mile, with major markings at 0, 0.5, and 1. The scale is represented by a horizontal line with vertical tick marks and numerical labels.







CONTOUR INTERVAL 20 FEET
NORTH AMERICAN VERTICAL DATUM OF 1988




This map was produced to conform with the
National Geospatial Program US Topo Product Standard, 2011.
The data file associated with this product is draft version 0.6.11



Fannettsburg	Roxbury	Shippensburg
Saint Thomas	Chambersburg	Scotland
Williamson	Greencastle	Waynesboro

ROAD CLASSIFICATION

Expressway		Local Connector	
Secondary Hwy		Local Road	
Ramp		4WD	

 Interstate Route  US Route  State Route

CHAMBERSBURG, PA
2013