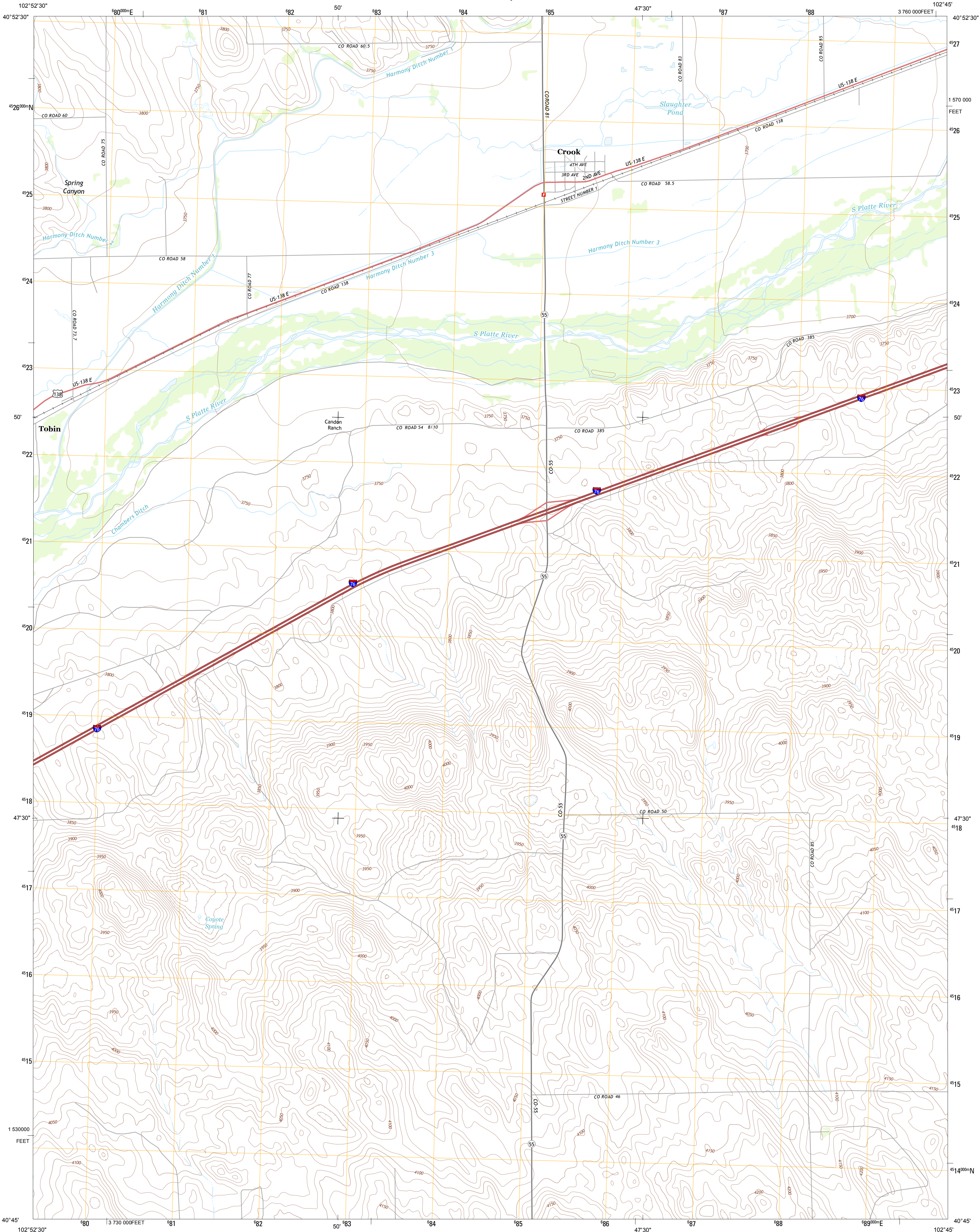




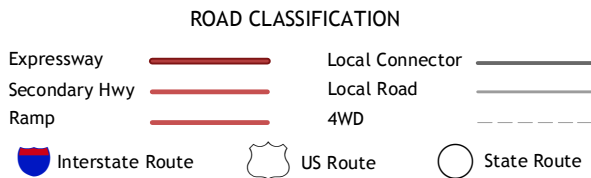
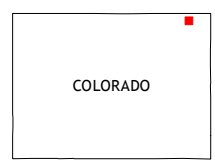
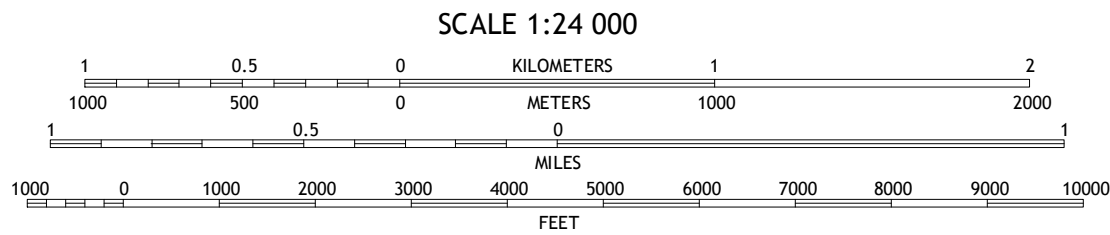
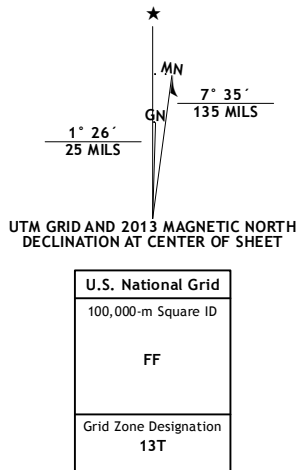
U.S. DEPARTMENT OF THE INTERIOR  
U. S. GEOLOGICAL SURVEY



CROOK QUADRANGLE  
COLORADO-LOGAN CO.  
7.5-MINUTE SERIES



Produced by the United States Geological Survey  
North American Datum of 1983 (NAD83)  
Roads..... ©2006-2012 TomTom  
Names..... ©2006-2012 TomTom  
Hydrography..... National Hydrography Dataset, 2011  
Contours..... National Elevation Dataset, 2007  
Boundaries..... Census, BWC, BC, USGS, 1972-2012  
Public Land Survey System..... BLM, 2011



Haystack Butte	Twin Buttes	Julienburg Reservoir
Proctor	Crook	Tamarack Ranch
Uhler Ranch	Fleming	Haxtun West

CROOK, CO  
2013