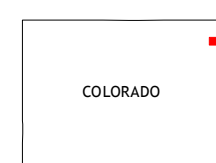






CONTOUR INTERVAL 10 FEET
NORTH AMERICAN VERTICAL DATUM OF 1988

This map was produced to conform with the
National Geospatial Program US Topo Product Standard, 2011.
A metadata file associated with this product is draft version 0.6.14



Paoli	Holyoke	Amherst SW
Fiddler Peak	Wauneta NE	Alvin NW
Old Baldy	Wauneta	Alvin SW

ROAD CLASSIFICATION

- Expressway  Local Connector 
Secondary Hwy Local Road
Ramp  4WD 
 Interstate Route  US Route  State Route

WAUNETA NE, CO
2013